

**APPENDIX F**  
**ENVIRONMENTAL DATA INFORMATION**

# Aerial Photo & Topographic Map Research

REPORT RESULTS

## Report Results for:

Betsy Lindsay  
UltraSystems Environmental  
16431 Scientific Way  
Irvine, CA 92618  
2104779107 AOTO  
January 10, 2024

## Site Information:

APNs 181220006 and 181220005  
Riverside, CA 92509

**Subject Site:**

Client's Project #:  
 Address: **APNs 181220006 and 181220005**  
 City, State Zip: **Riverside, CA 92509**

**ERS Order #:**

**2104779107 AOTO**

**Prepared For:**

Name: **Betsy Lindsay**  
 Company: **UltraSystems Environmental**  
 Address: **16431 Scientific Way**  
 City, State Zip: **Irvine, CA 92618**

**Date:**

**January 10, 2024**

**Prepared By:**

Name: **Daniel Johnson**  
 Phone #: **(714) 669-8096**  
**Ext. 1002**

Enclosed are the results of our.....

## Aerial Photograph and Topographic Map Research

Thank you for selecting **Environmental Record Search!**

To aid you in locating your site on the imagery provided, we have placed a box over/surrounding your site.

***Note:** This box is not representative of your site's boundaries. It is simply a tool to assist you with the location of your site within the image. The box has been placed in the same location on each image to help you locate your site easily from year to year. If you have any problems locating your site, please call us. We are here to help.*

Aerial photo years available:

|      |      |      |      |      |
|------|------|------|------|------|
| 2023 | 2014 | 2005 | 1994 | 1985 |
| 1975 | 1967 | 1959 | 1948 | 1938 |

This report includes the following USGS Topographic Map Series:

| Quadrangle Name | Series     | Original Scale | Contour Interval (ft) | Years                              |
|-----------------|------------|----------------|-----------------------|------------------------------------|
| RIVERSIDE WEST  | 7.5 Minute | 1:24,000       | 20'                   | 2022, 2012, 1981, 1975, 1962, 1955 |
| RIVERSIDE       | 15 Minute  | 1:62,500       | 25'                   | 1942, 1939, 1927, 1911, 1901       |

All terms, conditions, and limitations normally associated with work contracted by **ERS** and presented or associated with aerial photography are in effect at all times. This letter summary, all its information, and content have been derived from and rely upon the reviewed aerial photographs. **ERS's** research has only been based on these images; **ERS** did not perform any type of independent investigation of any type, including as to the accuracy and/or completeness of the information derived or otherwise obtained from the secondary source or sources.



Historical Aerial Photo  
Year 2023

**APNs 181220006 and 181220005**  
**Riverside, CA**



Target Site: 33.980907, -117.411711 Job #: 2104779107



Historical Aerial Photo  
Year 2014

**APNs 181220006 and 181220005**  
**Riverside, CA**



Target Site: 33.980907, -117.411711 Job #: 2104779107



Historical Aerial Photo  
Year 2005

**APNs 181220006 and 181220005**  
**Riverside, CA**



Target Site: 33.980907, -117.411711 Job #: 2104779107



Historical Aerial Photo  
Year 1994



**APNs 181220006 and 181220005**  
**Riverside, CA**

Target Site: 33.980907, -117.411711 Job #: 2104779107



Historical Aerial Photo  
Year 1985



**APNs 181220006 and 181220005**  
**Riverside, CA**

Target Site: 33.980907, -117.411711 Job #: 2104779107





Historical Aerial Photo  
Year 1975



**APNs 181220006 and 181220005**  
**Riverside, CA**

Target Site: 33.980907, -117.411711 Job #: 2104779107



Historical Aerial Photo  
Year 1967

**APNs 181220006 and 181220005**  
**Riverside, CA**



Target Site: 33.980907, -117.411711 Job #: 2104779107



Historical Aerial Photo  
Year 1959

**APNs 181220006 and 181220005**  
**Riverside, CA**



Target Site: 33.980907, -117.411711 Job #: 2104779107



Historical Aerial Photo  
Year 1948

**APNs 181220006 and 181220005**  
**Riverside, CA**



Target Site: 33.980907, -117.411711 Job #: 2104779107

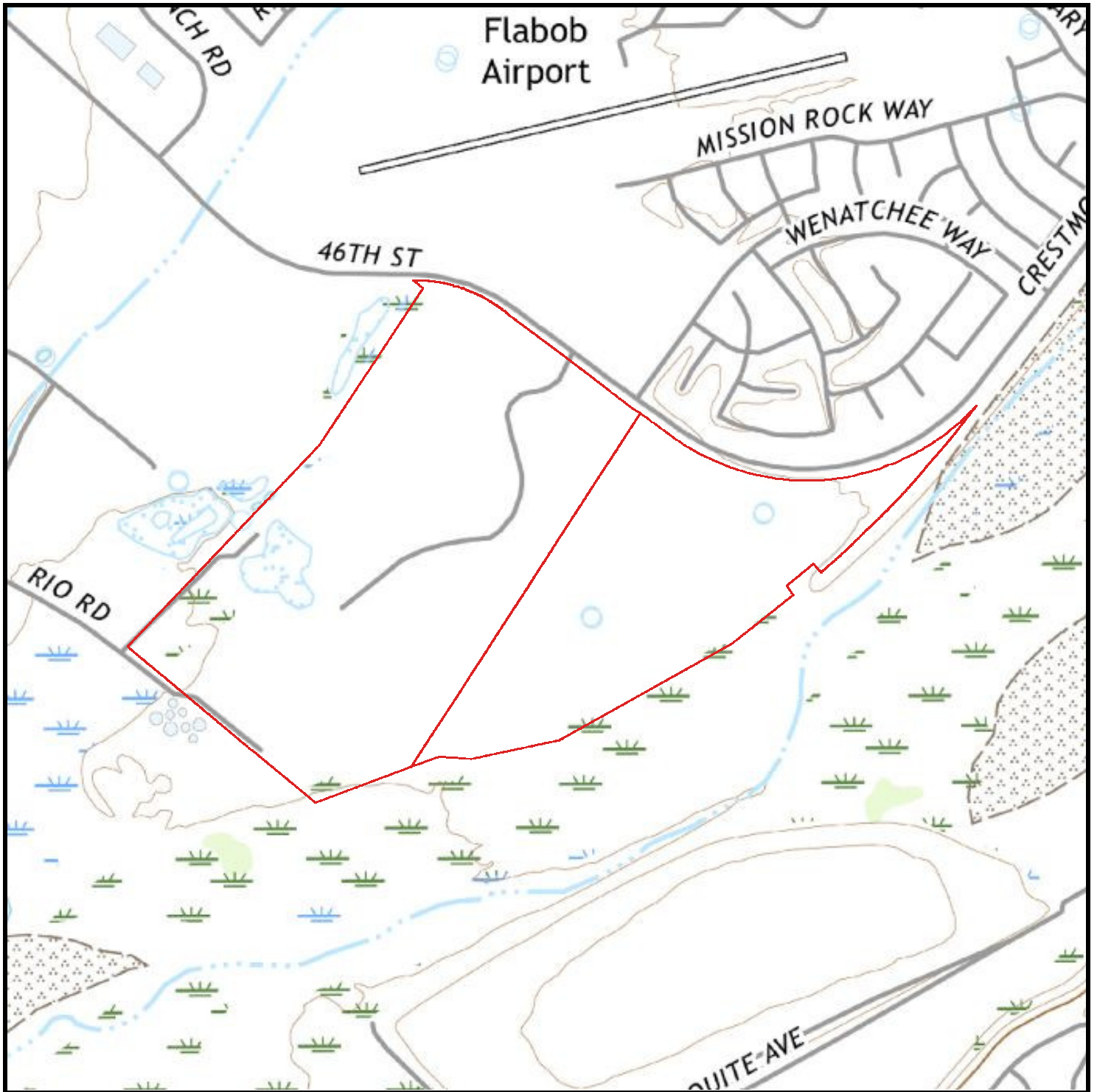


Historical Aerial Photo  
Year 1938



**APNs 181220006 and 181220005**  
**Riverside, CA**

Target Site: 33.980907, -117.411711 Job #: 2104779107

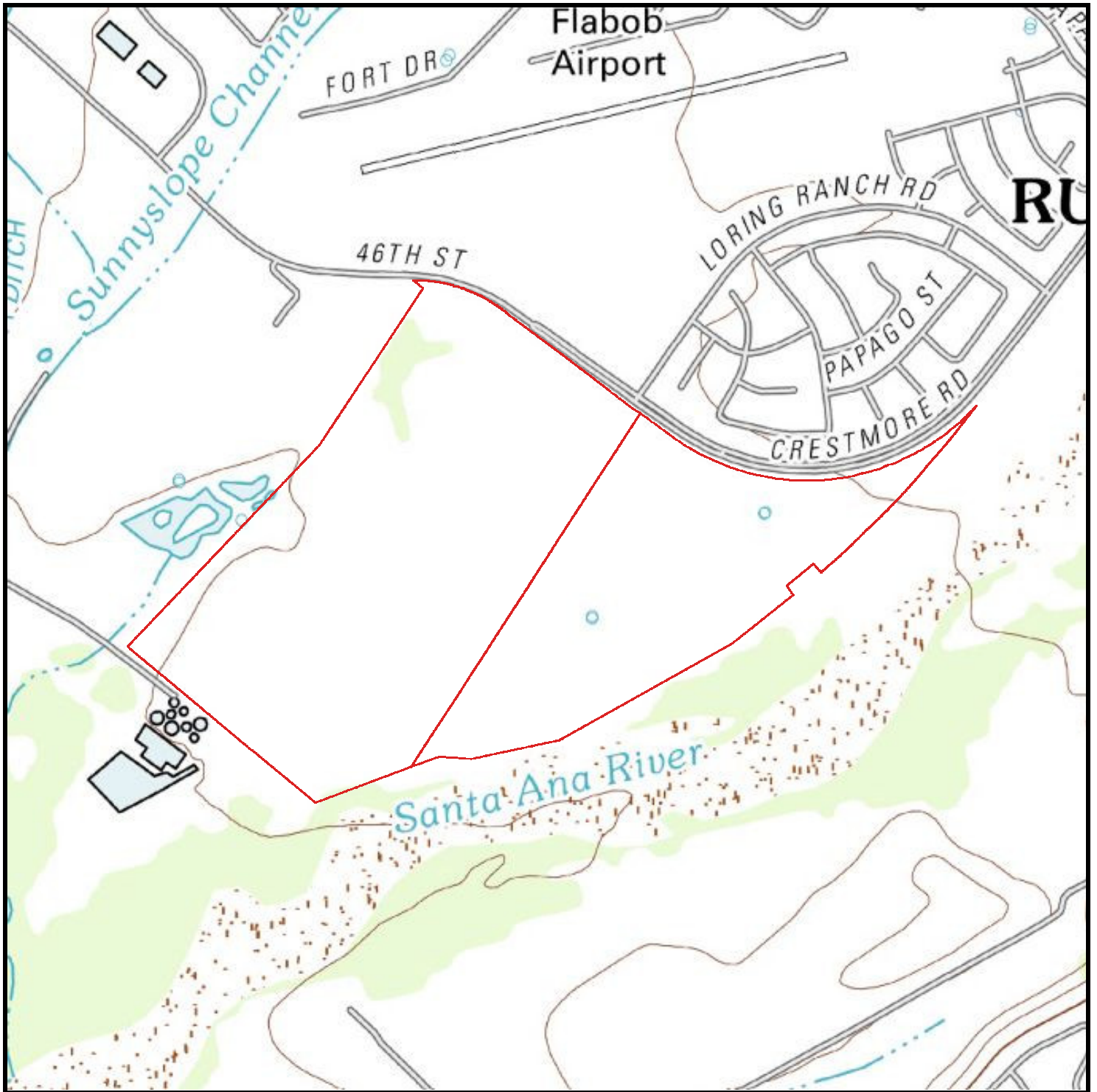


Historical Topographic Map  
Year 2022

**APNs 181220006 and 181220005**  
**Riverside, CA**



Target Site: 33.980907, -117.411711 Job #: 2104779107

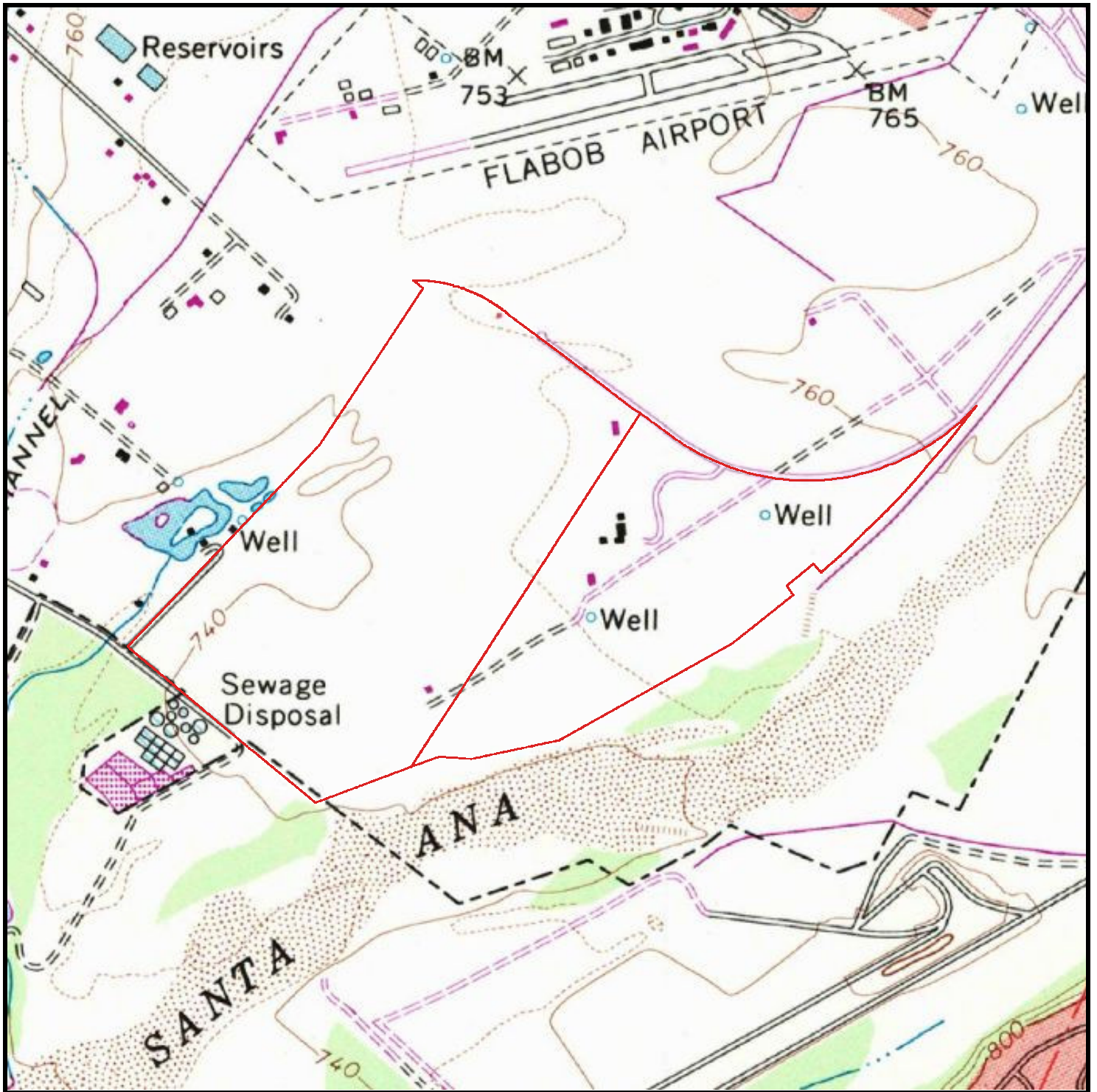


Historical Topographic Map  
Year 2012

**APNs 181220006 and 181220005**  
**Riverside, CA**



Target Site: 33.980907, -117.411711 Job #: 2104779107



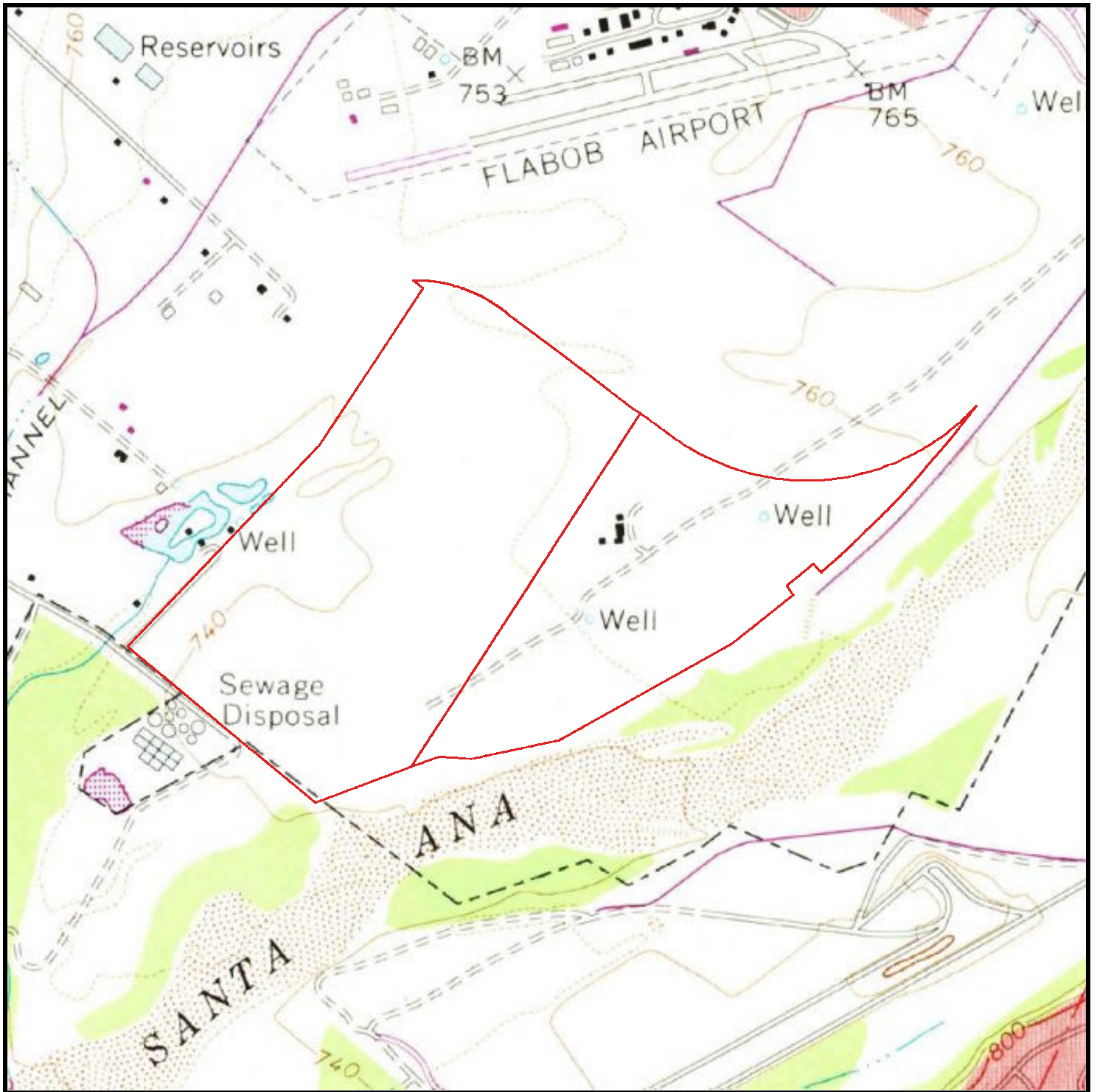
Historical Topographic Map  
Year 1981

**APNs 181220006 and 181220005**  
**Riverside, CA**



Target Site: 33.980907, -117.411711 Job #: 2104779107



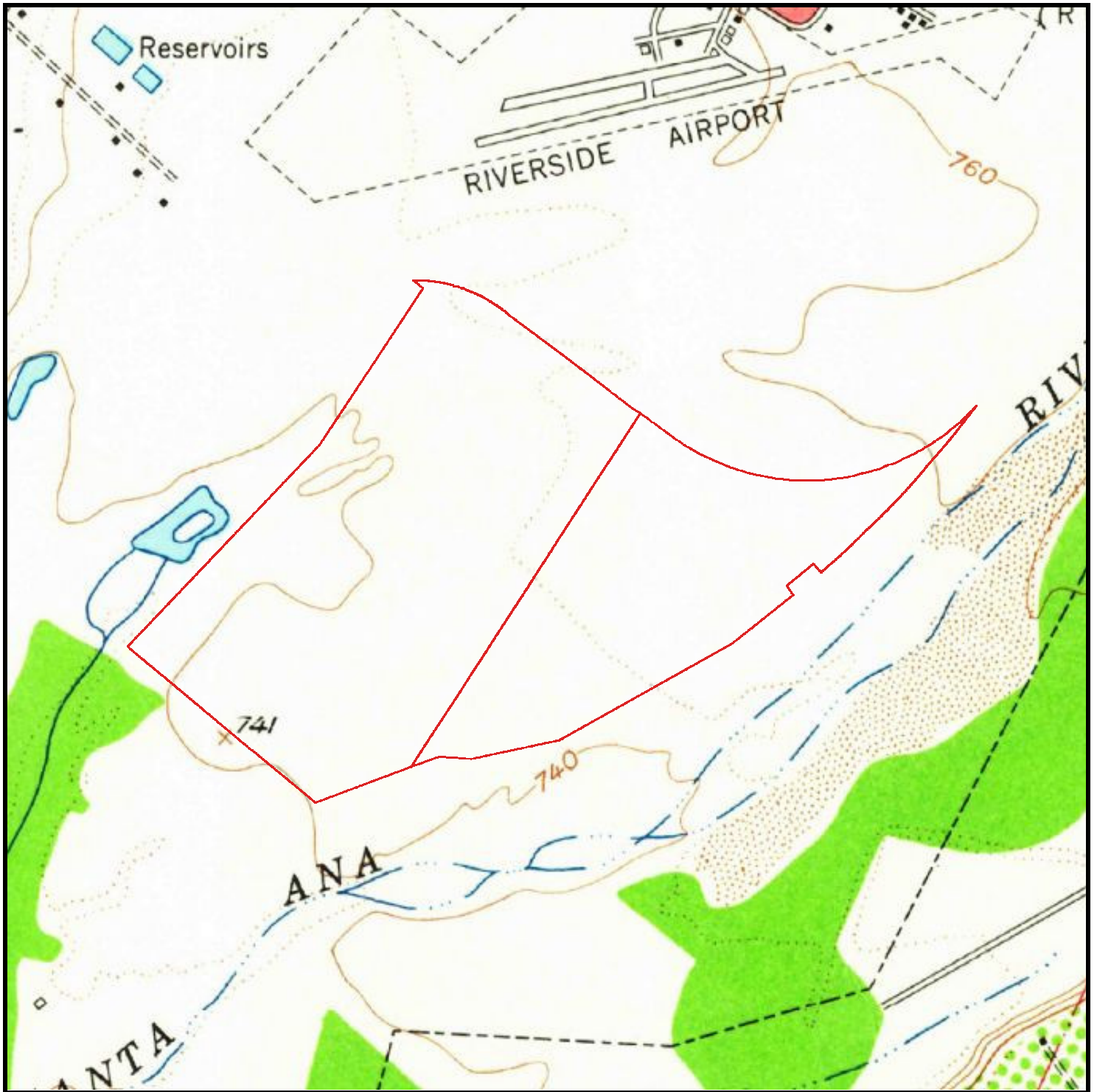


Historical Topographic Map  
Year 1975

**APNs 181220006 and 181220005**  
**Riverside, CA**



Target Site: 33.980907, -117.411711 Job #: 2104779107

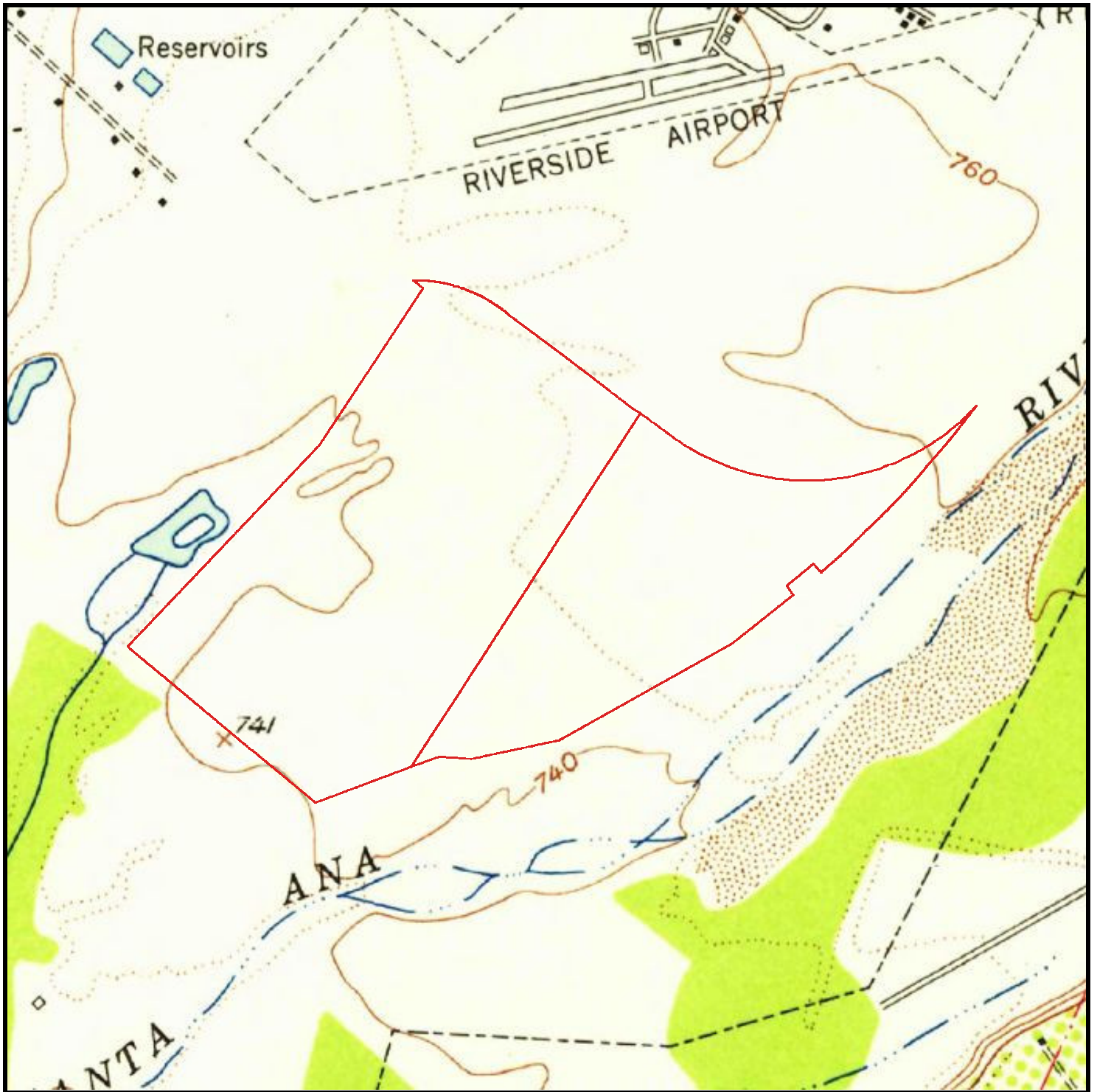


Historical Topographic Map  
Year 1962

**APNs 181220006 and 181220005**  
**Riverside, CA**



Target Site: 33.980907, -117.411711 Job #: 2104779107

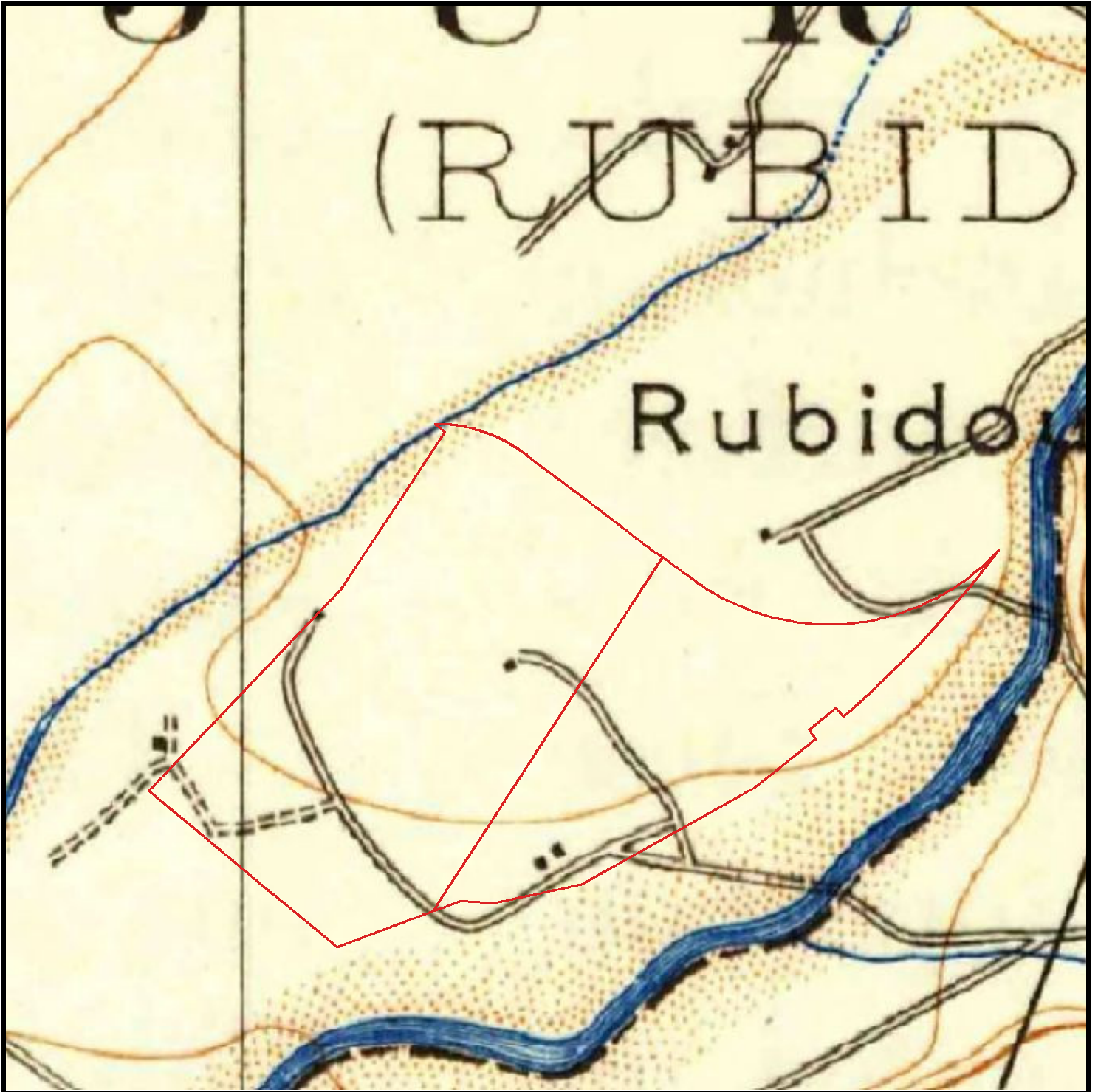


Historical Topographic Map  
Year 1955

**APNs 181220006 and 181220005**  
**Riverside, CA**



Target Site: 33.980907, -117.411711 Job #: 2104779107

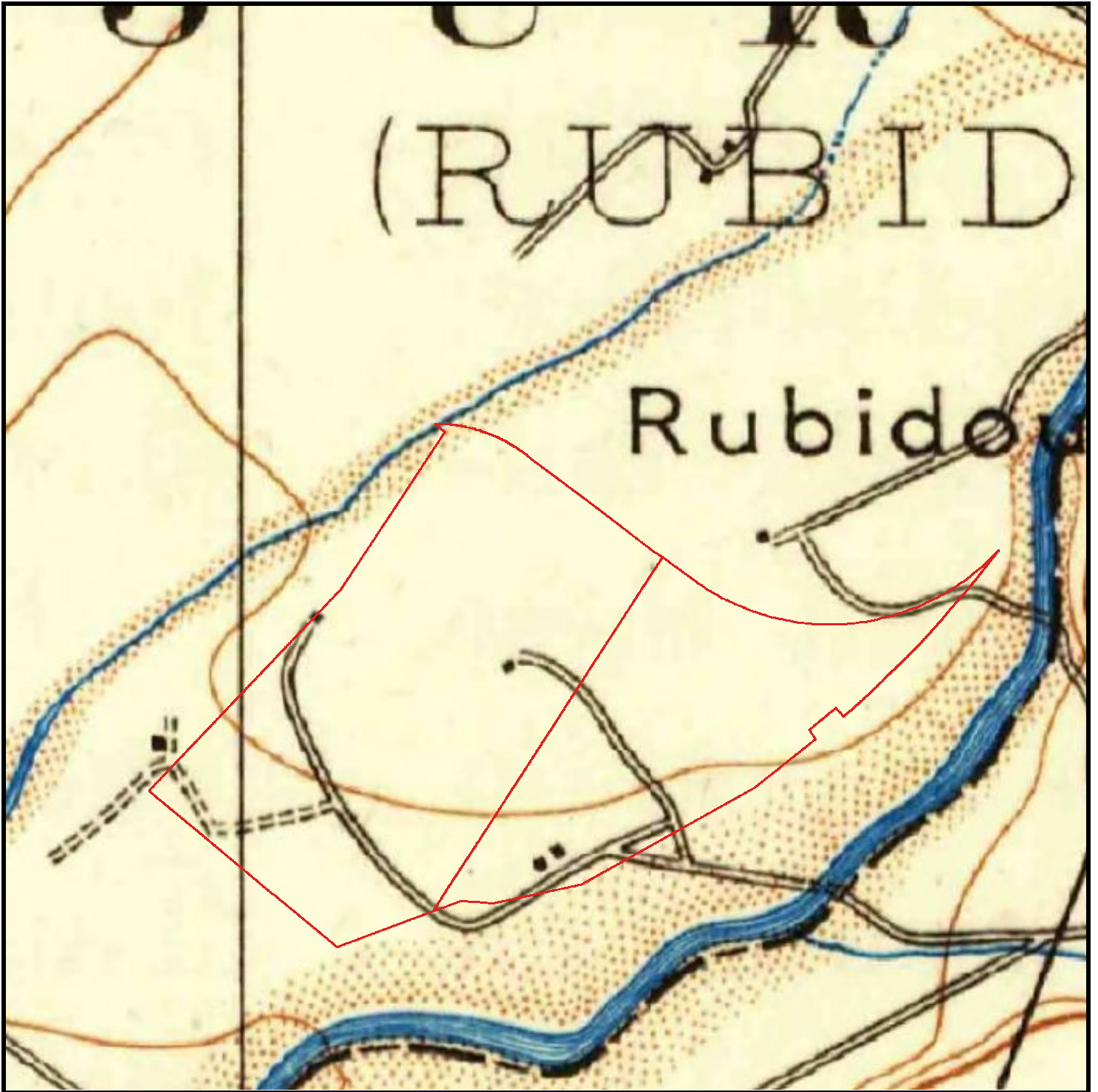


Historical Topographic Map  
Year 1942

**APNs 181220006 and 181220005**  
**Riverside, CA**



Target Site: 33.980907, -117.411711 Job #: 2104779107

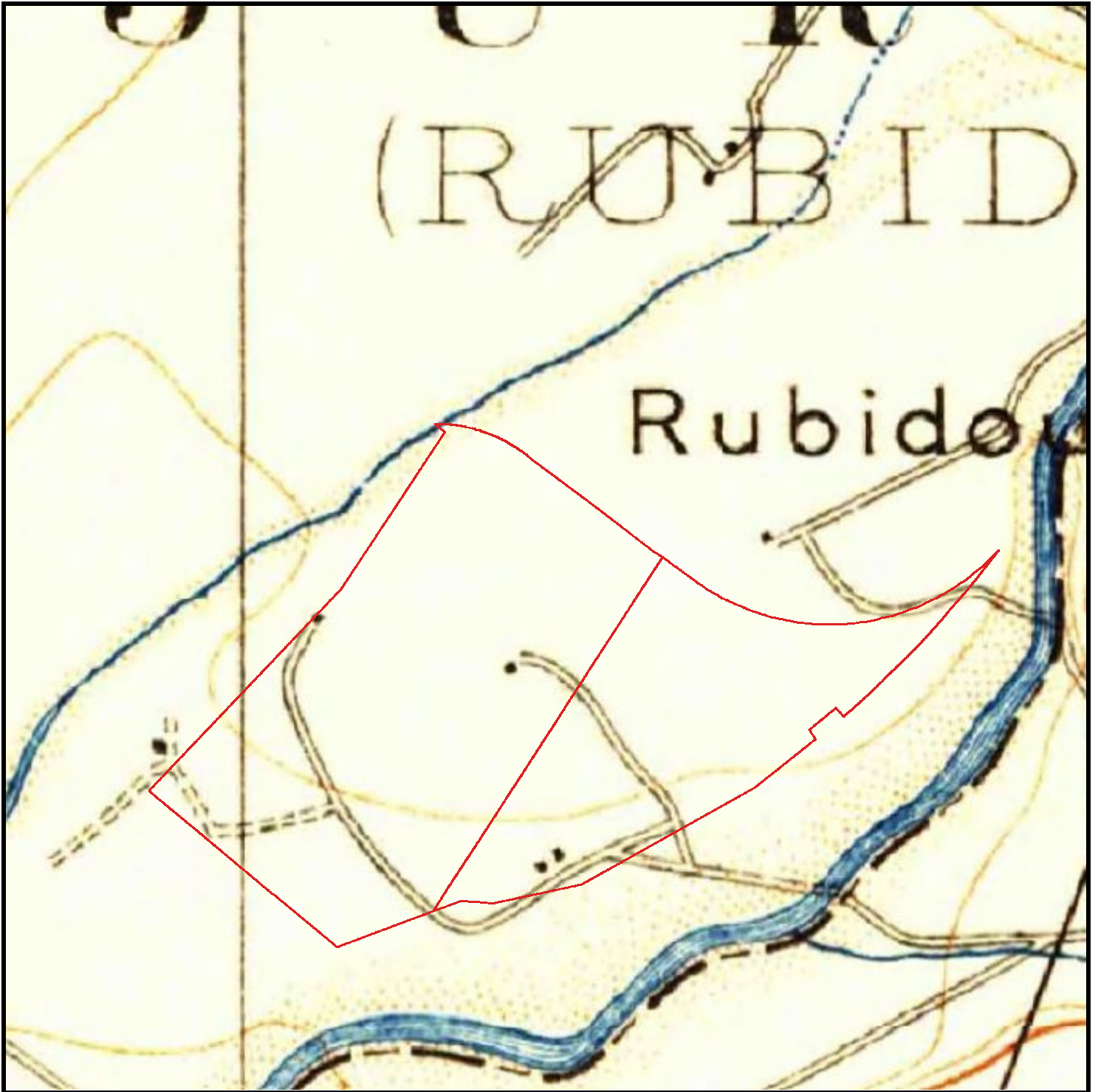


Historical Topographic Map  
Year 1939

**APNs 181220006 and 181220005**  
**Riverside, CA**



Target Site: 33.980907, -117.411711 Job #: 2104779107

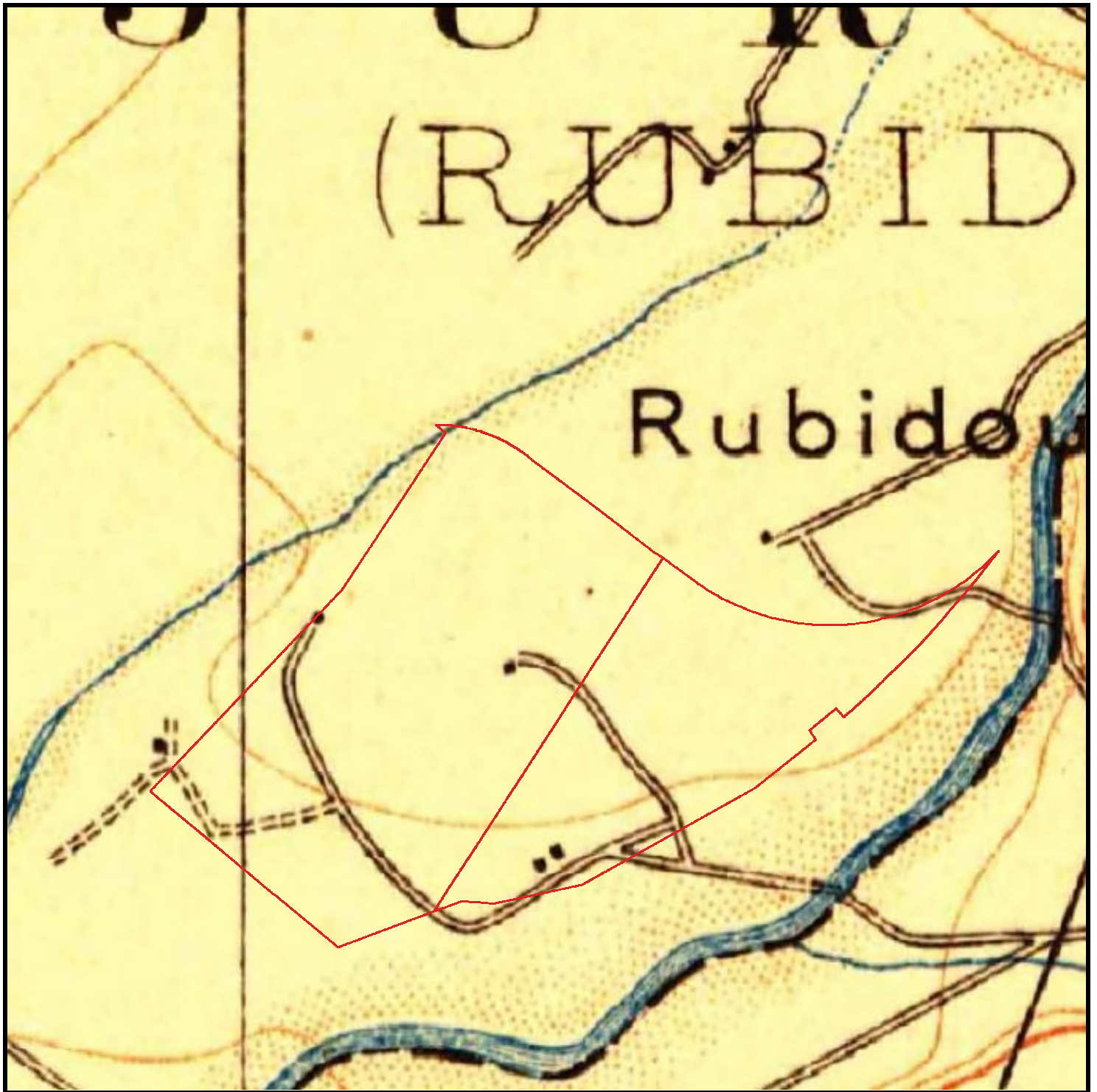


Historical Topographic Map  
Year 1927

**APNs 181220006 and 181220005**  
**Riverside, CA**



Target Site: 33.980907, -117.411711 Job #: 2104779107

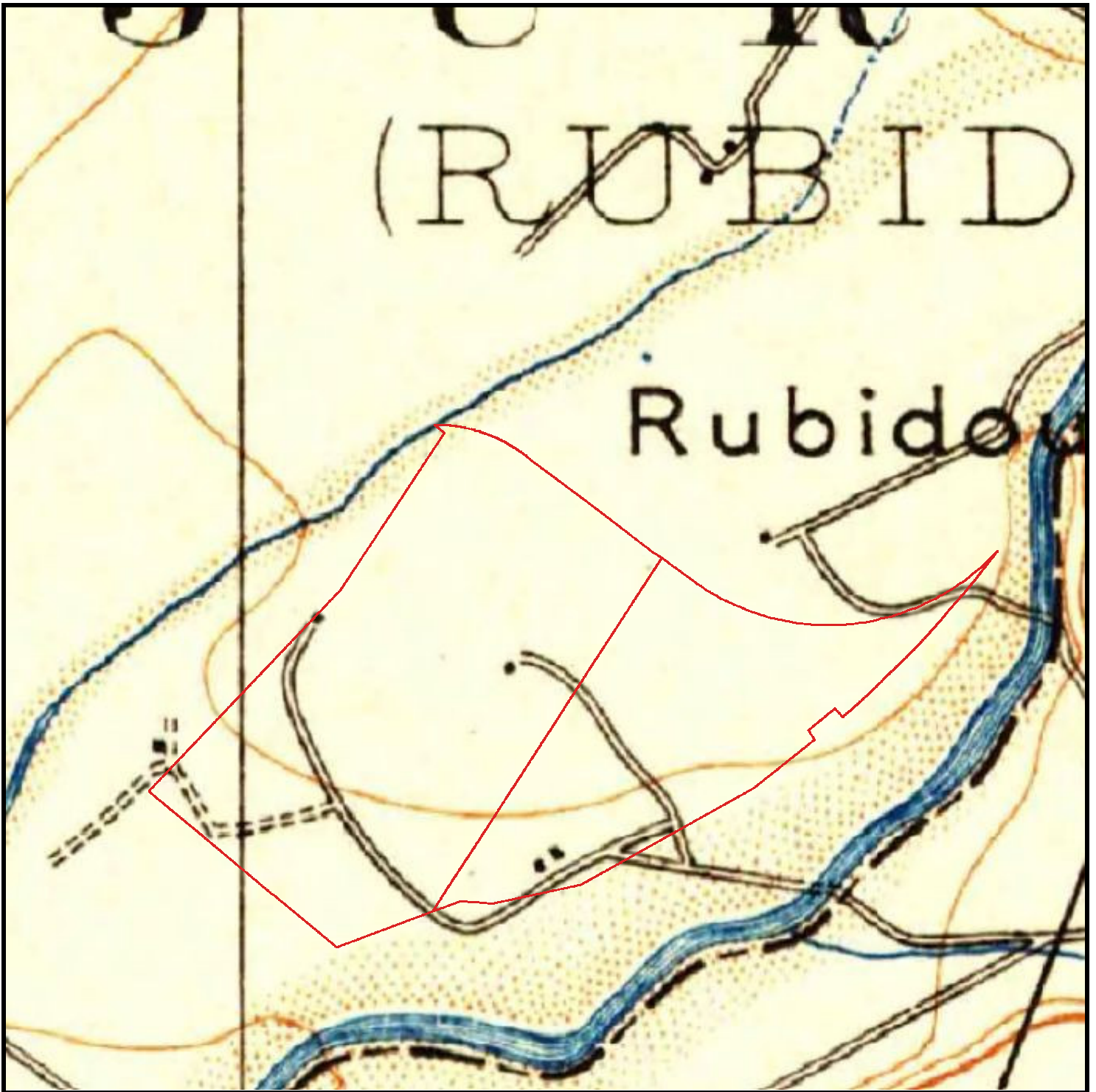


Historical Topographic Map  
Year 1911

**APNs 181220006 and 181220005**  
**Riverside, CA**



Target Site: 33.980907, -117.411711 Job #: 2104779107



Historical Topographic Map  
Year 1901

**APNs 181220006 and 181220005**  
**Riverside, CA**



Target Site: 33.980907, -117.411711 Job #: 2104779107



# RecCheck

The Standard for ASTM/AAI Radius Searches

(One Mile Environmental Records Search, Exceeds ASTM 1527/1528 and EPA All Appropriate Inquiry)

# Area Report Results

REPORT RESULTS



## Site Location:

Apns 181220006 And 181220005  
Riverside, CA 92509  
(N 33-58-51, W 117-24-45) NAD83

## Client:

UltraSystems Environmental

---

# TABLE OF CONTENTS

|  |           |
|--|-----------|
| <b>EXECUTIVE SUMMARY</b>                                   | <b>1</b>  |
| <b>SUMMARY OF OCCURRENCES</b>                              | <b>3</b>  |
| <b>POTENTIAL AREAS OF CONCERN/CONTAMINATION SUMMARY</b>    | <b>5</b>  |
| <b>DATABASE OCCURRENCE SUMMARY</b>                         | <b>5</b>  |
| <b>SITE LOCATION TOPOGRAPHIC MAP</b>                       | <b>14</b> |
| <b>SITE LOCATION MAP</b>                                   | <b>15</b> |
| <b>1-MILE RADIUS STREET MAP W/OCCURRENCES (MAP1)</b>       | <b>16</b> |
| <b>GRID LAYOUT MAP KEY</b>                                 | <b>17</b> |
| <b>GRID MAP 101</b>  | <b>18</b> |
| <b>GRID MAP 102</b>  | <b>19</b> |
| <b>GRID MAP 103</b>  | <b>20</b> |
| <b>GRID MAP 104</b>  | <b>21</b> |
| <b>GRID MAP 105</b>  | <b>22</b> |
| <b>GRID MAP 106</b>  | <b>23</b> |
| <b>GRID MAP 107</b>  | <b>24</b> |
| <b>GRID MAP 108</b>  | <b>25</b> |
| <b>GRID MAP 109</b>  | <b>26</b> |
| <b>GRID MAP 110</b>  | <b>27</b> |
| <b>GRID MAP 111</b>  | <b>28</b> |
| <b>GRID MAP 112</b>  | <b>29</b> |
| <b>GRID MAP 113</b>  | <b>30</b> |
| <b>GRID MAP 114</b>  | <b>31</b> |
| <b>GRID MAP 115</b>  | <b>32</b> |
| <b>GRID MAP 116</b>  | <b>33</b> |
| <b>1-MILE TOPOGRAPHIC MAP W/OCCURRENCES (MAP4)</b>         | <b>34</b> |
| <b>AGENCY DIFFERENCES IN MAPPED LOCATIONS (MAP5)</b>       | <b>35</b> |
| <b>SUMMARY OF AGENCY DIFFERENCES</b>                       | <b>36</b> |
| <b>MAPPED AIR PERMITS WITH POTENTIAL DISPERSION (MAP6)</b> | <b>37</b> |
| <b>LISTED OCCURRENCE DETAILS</b>                           | <b>38</b> |
| <b>RECORDS SOURCES SEARCHED</b>                            | <b>55</b> |

---

|   |           |
|---|-----------|
| <b>UN-MAPPABLE OCCURRENCES</b>            | <b>70</b> |
| <b>DISCLAIMER, LIMITS AND LIABILITIES</b> | <b>71</b> |

---

## EXECUTIVE SUMMARY

### INFORMATION ON THE REQUESTED LOCATION

|   |   |
|---|---|
| <b>Site Address:</b>  | Apns 181220006 And 181220005<br>Riverside, CA 92509   |
| <b>Client Project Name/Number:</b>  | 2104779107  |
| <b>Coordinates:</b>   | N 33-58-51, W 117-24-45 (NAD 83)<br>33.9809636671615, -117.412425876913   |
| <b>Date of Report</b>   | January 10, 2024  |
| <b>ERS Project Number:</b>  | 2104779107  |
| <b>Subject Site Listed on the following lists:</b>  | Multiple Agency Lists   |
| <b>Subject Site Listed as Map ID#:</b>  | Multiple Map IDs  |
| <b>USGS 7.5 Minute Quad Map:</b>  | Riverside West (Date Unavailable)   |
| <b>Subject Site Located within a Potential Area of Concern:</b>   | No  |
| <b>Township, Section and Range:</b>   | Township: 02S Range: 05W Section: 21<br>Baseline: San Bernardino  |
| <b>Site Elevation:<br/>(feet above or below (-) mean sea level)</b>   | Approximately 750 ft near the center of the area.   |
| <b>Flood Zone:<br/>(Digital Flood Insurance Rate Maps - DFIRMs)<br/>Only available digital data is provided</b> | Panel: 06065C0706G, Effective Date: 8/28/2008<br>Zone AE - Zone AE: The base floodplain where base flood elevations are provided.<br>AE Zones are now used on new format FIRMs instead of A1-A30 Zones.   |
| <b>Fire Insurance Map Coverage:</b>   | There may be coverage of your site.   |
| <b>Radon Information:</b>   | EPA Radon Zone: 2 (Predicted avg for county: 2 to 4 pCi/L)<br>For zip code 92509:<br>Number of tests per zip code: 5<br>Number of tests where radon is > 4 pCi/L: 0<br>Percentage of test where radon is > 4 pCi/L: 0.00%<br>Other Information:<br>Not Reported |
| <b>Search Radius Expansion Size:<br/>(In Miles)</b>   | 0   |

|   |  |
|---|--|
| <b>Soil Type:<br/>(USDA Soil Survey Geographic Database) (SSURGO)</b> | Map Unit Name: Grangeville loamy fine sand, drained, 0 to 5 percent slopes<br>Map Unit Type: Consociation<br>Drainage Class - Dominant Condition: Moderately well drained<br>General Information: Coarse-loamy, mixed, thermic Fluvaquentic Haploxerolls<br>Top 3 Map Unit Components are below (if available):<br>Component Name: Traver, Dello, Grangeville<br>Component Percentage: 5%, 5%, 85%<br>Hydric: No, No, No |
| <b>Zip Codes Searched for<br/>"Un-Mappable" Sites:</b>                | Not Researched   |
| <b>Occurrence Count:</b>  | 18   |

## SUMMARY OF OCCURRENCES

| MAP ID                           | ID/SITE NAME  | ADDRESS                                | DATABASE               | STATUS              | DISTANCE (MILES) | ELEV DIFF (FEET) |
|----------------------------------|---|--|------------------------|---------------------|------------------|------------------|
| <u>1</u><br>Maps:<br><u>1, 4</u> | 1.63706E+11<br>Rancho Jurupa<br>Park, Phase 3                                     | 4800 Crestmore Road<br>Riverside       | Hist-CA                | No Longer<br>Listed | Subject Site     | N/A              |
| <u>1</u><br>Maps:<br><u>1, 4</u> | 1.63629E+11<br>Rancho Jurupa Park<br>Phase 3                                      | 4800 Crestmore Rd<br>Riverside         | Hist-CA                | No Longer<br>Listed | Subject Site     | N/A              |
| <u>1</u><br>Maps:<br><u>1, 4</u> | CAW407369<br>RANCHO JURUPA<br>PARK PHASE 3  | 4800 CRESTMORE<br>RD<br>RIVERSIDE      | ICIS-NPDES-US          | Listed              | Subject Site     | N/A              |
| <u>2</u><br>Maps:<br><u>1, 4</u> | 511391<br>Riv Co Regional<br>Parks HQ<br>Expansion                                | 4600 CRESTMORE<br>RD<br>RIVERSIDE      | CRSP-CA                | Listed              | Subject Site     | N/A              |
| <u>2</u><br>Maps:<br><u>1, 4</u> | CAC003002958<br>RIVERSIDE<br>COUNTY -<br>REGINAL PARK &<br>OPEN SPACE<br>DISTRICT | 4600 CRESTMORE<br>RD.<br>JURUPA VALLEY | HWIS-CA                | Listed              | Subject Site     | N/A              |
| <u>2</u><br>Maps:<br><u>1, 4</u> | CAC002999333<br>RIVERSIDE<br>COUNTY -<br>REGINAL PARK &<br>OPEN SPACE<br>DISTRICT | 4600 Crestmore Rd<br>Jurupa Valley     | RCRA-NON-US            | Listed              | Subject Site     | N/A              |
| <u>2</u><br>Maps:<br><u>1, 4</u> | CA3301567<br>LAWLER PARK -<br>RIV.COUNTY<br>PARKS                                 | 4600 CRESTMORE<br>RD<br>RIVERSIDE      | SDWIS-US               | Active              | Subject Site     | N/A              |
| <u>2</u><br>Maps:<br><u>1, 4</u> | CA3301564<br>HURKEY CREEK -<br>RIV. CO. PARKS                                     | 4600 CRESTMORE<br>RD<br>RIVERSIDE      | SDWIS-US               | Active              | Subject Site     | N/A              |
| <u>2</u><br>Maps:<br><u>1, 4</u> | CA3301570<br>MCCALL PARK -<br>RIV.COUNTY<br>PARKS                                 | 4600 CRESTMORE<br>RD<br>RIVERSIDE      | SDWIS-US               | Active              | Subject Site     | N/A              |
| <u>3</u><br>Maps:<br><u>1, 4</u> | 69394<br>002S005W21Q002S  | Not Reported by<br>Agency              | USGS-Waterwells-<br>US | Listed              | Subject Site     | N/A              |
| <u>3</u><br>Maps:<br><u>1, 4</u> | 69393<br>002S005W21Q001S  | Not Reported by<br>Agency              | USGS-Waterwells-<br>US | Listed              | Subject Site     | N/A              |

| MAP ID   | ID/SITE NAME   | ADDRESS                         | DATABASE                  | STATUS                        | DISTANCE (MILES) | ELEV DIFF (FEET) |
|--|--|---------------------------------|---------------------------|-------------------------------|------------------|------------------|
| <a href="#">4</a><br>Maps:<br><a href="#">1, 4</a> | 110006485721<br>RUBIDOUX<br>COMMUNITY SVCS                 | 5062 RIO RD<br>RUBIDOUX         | FRS-US                    | Listed                        | 0.03 NW          | N/A              |
| <a href="#">5</a><br>Maps:<br><a href="#">1, 4</a> | 101091-SC<br>RUBIDOUX<br>COMMUNITY<br>SERVICES<br>DISTRICT | 4284 EXMOOR CT<br>RUBIDOUX      | AIR-DIST-CA               | Listed                        | 0.16 NE          | N/A              |
| <a href="#">6</a><br>Maps:<br><a href="#">1, 4</a> | 63320<br>Lift Station - Exmoor                             | 4282 EXMOOR CT<br>JURUPA VALLEY | CRSP-CA                   | Listed                        | 0.16 NE          | N/A              |
| <a href="#">7</a><br>Maps:<br><a href="#">1, 4</a> | SL0606515945<br>POLY-FIBER<br>FACILITY                     | 4343 FORT DRIVE<br>RIVERSIDE    | SLIC-Closed-CA            | COMPLETED -<br>CASE<br>CLOSED | 0.37 N           | N/A              |
| <a href="#">8</a><br>Maps:<br><a href="#">1, 4</a> | 89415-RSD<br>Flabob Airport                                | 4130 Mennes Ave<br>Riverside    | County-LUST-<br>Closed-CA | Closed                        | 0.39 NE          | N/A              |
| <a href="#">8</a><br>Maps:<br><a href="#">1, 4</a> | T0606500142<br>FLABOB AIRPORT                              | 4130 MENNES AVE<br>RIVERSIDE    | LUST-Closed-CA            | COMPLETED -<br>CASE<br>CLOSED | 0.39 NE          | N/A              |
| <a href="#">9</a><br>Maps:<br><a href="#">1, 4</a> | CAR000200667<br>ALFREDO LIMON                              | 4230 Gandale Ln<br>Riverside    | Response-CA               | NO ACTION                     | 0.57 N           | N/A              |

## POTENTIAL AREAS OF CONCERN/CONTAMINATION SUMMARY

| DATABASE SEARCHED                   | SUBJECT SITE WITHIN POTENTIAL AREA OF CONCERN | AREAS FOUND WITHIN 1-MILE RADIUS |
|-------------------------------------|---|----------------------------------|
| MethaneLF-CA                        | No  | 0                                |
| LA-LF-CA                            | No  | 0                                |
| Military-Bases-US                   | No  | 0                                |
| SGV-Deep-Plumes-CA                  | No  | 0                                |
| SGV-Shallow-Plumes-Puente-Valley-CA | No  | 0                                |
| SGV-Shallow-Plumes-CA               | No  | 0                                |
| NPL-US                              | No  | 0                                |

## DATABASE OCCURRENCE SUMMARY

| HIGH RISK* OCCURRENCES IDENTIFIED IN REQUESTED SEARCH RADIUS |                           |                             |
|--|---------------------------|-----------------------------|
| DATABASE SEARCHED  | DISTANCE SEARCHED (MILES) | HIGH RISK OCCURRENCES FOUND |
| CERCLIS-US   | 0.5                       | 0                           |
| CorAct-Open-CA   | 0.5                       | 0                           |
| County-LUST-Open-CA  | 0.5                       | 0                           |
| County-SLIC-Open-CA  | 0.5                       | 0                           |
| Eval-Hist-Active-CA  | 0.5                       | 0                           |
| Hist-UST-Cleanup-CA  | 0.5                       | 0                           |
| LUST-Open-CA   | 0.5                       | 0                           |
| Military-Active-CA   | 1                         | 0                           |
| NPL-US   | 1                         | 0                           |
| Proposed-NPL-US  | 1                         | 0                           |
| Response-CA  | 1                         | 1                           |
| SAA-Agreements-US  | 1                         | 0                           |
| School-Active-CA   | 0.5                       | 0                           |
| SLIC-Open-CA   | 0.5                       | 0                           |
| State-Response-Active-CA                                     | 1                         | 0                           |
| Superfund-Active-CA  | 1                         | 0                           |
| Tribal-LUST-Open-Reg10                                       | 0.5                       | 0                           |
| Tribal-LUST-Open-Reg4  | 0.5                       | 0                           |
| Tribal-LUST-Open-Reg9  | 0.5                       | 0                           |
| Tribal-LUST-Reg7   | 0.5                       | 0                           |
| VCP-Active-CA  | 0.5                       | 0                           |

\* For the purposes of this report, "high risk" occurrences are those that have known contamination and have not received a "case closed" or "no further action" status from the agency that maintains the records.

### ASTM/AAI STANDARD RECORD SOURCES SUMMARY

| STANDARD ENVIRONMENTAL RECORD SOURCES | ASTM MIN. SEARCH DIST. / ERS SEARCH DIST. | ERS DATABASE NAME | TOTAL LISTINGS | MAP ID #'S |
|---------------------------------------|---|-------------------|----------------|------------|
|                                       |   |                   |                |            |



|   | (MILES)                                  |                          |   |                   |
|---|--|--------------------------|---|-------------------|
| Federal NPL site list                                       | 1.0 / 1.0                                | NPL-US                   | 0 | None Listed       |
|   |  | Proposed-NPL-US          | 0 | None Listed       |
| Federal Delisted NPL site list                              | 0.5 / 1.0                                | Delisted-NPL-US          | 0 | None Listed       |
| Federal CERCLIS list  | 0.5 / 0.5                                | CERCLIS-US               | 0 | None Listed       |
| Federal CERCLIS NFRAP site list                             | 0.5 / 0.5                                | CERCLIS-Archived-US      | 0 | None Listed       |
| Federal RCRA CORRACTS facilities list                       | 1.0 / 1.0                                | RCRA-COR-US              | 0 | None Listed       |
| Federal RCRA non-CORRACTS TSD facilities list               | 0.5 / 0.5                                | RCRA-TSDF-US             | 0 | None Listed       |
| Federal RCRA generators list                                | Property and adjoining properties / 0.25 | RCRA-CESQG-US            | 0 | None Listed       |
|   |  | RCRA-LQG-US              | 0 | None Listed       |
|   |  | RCRA-NON-US              | 1 | <a href="#">2</a> |
|   |  | RCRA-SQG-US              | 0 | None Listed       |
| Federal Inst/Eng control registries                         | Property Only / 0.25                     | Controls-RCRA-US         | 0 | None Listed       |
|   |  | Controls-US              | 0 | None Listed       |
|   |  | Hist-US-EC               | 0 | None Listed       |
|   |  | Hist-US-IC               | 0 | None Listed       |
|   |  | LIENS-US                 | 0 | None Listed       |
| Federal ERNS list   | Property Only / 0.0625                   | ERNS-US                  | 0 | None Listed       |
| State and Tribal-Equivalent NPL                             | 1.0 / 1.0                                | Response-CA              | 1 | <a href="#">9</a> |
|   |  | State-Response-Active-CA | 0 | None Listed       |
|   |  | State-Response-NFA-CA    | 0 | None Listed       |
|   |  | State-Response-Other-CA  | 0 | None Listed       |
| State and Tribal-Equivalent CERCLIS                         | 0.5 / 0.5                                | Superfund-Active-CA      | 0 | None Listed       |
|   |  | Superfund-NFA-CA         | 0 | None Listed       |
|   |  | Superfund-Other-CA       | 0 | None Listed       |
| State and Tribal landfill and/or solid waste disposal sites | 0.5 / 0.5                                | County-SWF-CA            | 0 | None Listed       |
|   |  | Debris-US                | 0 | None Listed       |
|   |  | Hist-Dumps-US            | 0 | None Listed       |
|   |  | Land-Disposal-CA         | 0 | None Listed       |
|   |  | SWIS-CA                  | 0 | None Listed       |
|   |  | SWLF-US                  | 0 | None Listed       |
|   |  | Tribal-ODI-US            | 0 | None Listed       |
|   |  | County-LUST-CA           | 0 | None Listed       |
| State and Tribal Leaking Storage Tank Lists                 | 0.5 / 0.5                                | County-LUST-Closed-CA    | 1 | <a href="#">8</a> |
|   |  | County-LUST-Open-CA      | 0 | None Listed       |
|   |  | Hist-UST-Cleanup-CA      | 0 | None Listed       |
|   |  |                          |   |                   |

|  |  |                         |   |                   |
|--|--|-------------------------|---|-------------------|
|  |  | LUST-Closed-CA          | 1 | <a href="#">8</a> |
|  |  | LUST-Open-CA            | 0 | None Listed       |
|  |  | Tribal-LUST-Closed-Reg4 | 0 | None Listed       |
|  |  | Tribal-LUST-Closed-Reg9 | 0 | None Listed       |
|  |  | Tribal-LUST-Open-Reg10  | 0 | None Listed       |
|  |  | Tribal-LUST-Open-Reg4   | 0 | None Listed       |
|  |  | Tribal-LUST-Open-Reg9   | 0 | None Listed       |
|  |  | Tribal-LUST-Reg1        | 0 | None Listed       |
|  |  | Tribal-LUST-Reg7        | 0 | None Listed       |
| State and Tribal Registered Storage Tank Lists | Property and adjoining properties / 0.25 | AST-CA                  | 0 | None Listed       |
|  |  | AST-CRSP-CA             | 0 | None Listed       |
|  |  | City-AST-CA             | 0 | None Listed       |
|  |  | City-UST-CA             | 0 | None Listed       |
|  |  | County-AST-CA           | 0 | None Listed       |
|  |  | County-UST-CA           | 0 | None Listed       |
|  |  | FEMA-UST-US             | 0 | None Listed       |
|  |  | Hist-UST-CA             | 0 | None Listed       |
|  |  | Tribal-UST-Reg1         | 0 | None Listed       |
|  |  | Tribal-UST-Reg10        | 0 | None Listed       |
|  |  | Tribal-UST-Reg4         | 0 | None Listed       |
|  |  | Tribal-UST-Reg7         | 0 | None Listed       |
|  |  | Tribal-UST-Reg9         | 0 | None Listed       |
|  |  | UST-Abandoned-CA        | 0 | None Listed       |
|  |  | UST-CA                  | 0 | None Listed       |
|  |  | UST-Closed-CA           | 0 | None Listed       |
|  |  | USTComp-CA              | 0 | None Listed       |
|  |  | UST-CRSP-CA             | 0 | None Listed       |
|  |  | UST-Priority-CA         | 0 | None Listed       |
| UST-Proposed-CA                                | 0  | None Listed             |   |                   |
| State and Tribal Inst/Eng Control Registries   | Property Only / 0.5                      | Controls-CA             | 0 | None Listed       |
|  |  | Deed-CA                 | 0 | None Listed       |
|  |  | Hist-Controls-CA        | 0 | None Listed       |
|  |  | HWMP-Controls-CA        | 0 | None Listed       |
|  |  | Liens-CA                | 0 | None Listed       |
| State and Tribal Voluntary Cleanup Sites       | 0.5 / 0.5                                | Military-Active-CA      | 0 | None Listed       |
|  |  | Military-NFA-CA         | 0 | None Listed       |
|  |  | Military-Other-CA       | 0 | None Listed       |
|  |  | School-Active-CA        | 0 | None Listed       |
|  |  | School-NFA-CA           | 0 | None Listed       |
|  |  | School-Other-CA         | 0 | None Listed       |
|  |  | Tribal-VCP-US           | 0 | None Listed       |
|  |  | VCP-Active-CA           | 0 | None Listed       |
|  |  | VCP-NFA-CA              | 0 | None Listed       |
| VCP-Other-CA                                   | 0  | None Listed             |   |                   |

|                                   |           |              |   |             |
|-----------------------------------|-----------|--------------|---|-------------|
| State and Tribal Brownfield Sites | 0.5 / 0.5 | BF-MOA-CA    | 0 | None Listed |
|                                   |           | BF-Tribal-US | 0 | None Listed |

| FEDERAL ASTM/AAI DATABASES |                   |              |             |            |           |           |       |
|----------------------------|-------------------|--------------|-------------|------------|-----------|-----------|-------|
| DATABASE SEARCHED          | DISTANCE SEARCHED | SUBJECT SITE | 0.125 MILES | 0.25 MILES | 0.5 MILES | 1.0 MILES | TOTAL |
| BF-Tribal-US               | 0.5               | 0            | 0           | 0          | 0         | -         | 0     |
| BF-US                      | 0.5               | 0            | 0           | 0          | 0         | -         | 0     |
| CERCLIS-Archived-US        | 0.5               | 0            | 0           | 0          | 0         | -         | 0     |
| CERCLIS-US                 | 0.5               | 0            | 0           | 0          | 0         | -         | 0     |
| Controls-RCRA-US           | 0.5               | 0            | 0           | 0          | 0         | -         | 0     |
| Controls-US                | 0.5               | 0            | 0           | 0          | 0         | -         | 0     |
| Debris-US                  | 0.5               | 0            | 0           | 0          | 0         | -         | 0     |
| Delisted-NPL-US            | 1                 | 0            | 0           | 0          | 0         | 0         | 0     |
| ERNS-US                    | 0.0625            | 0            | 0           | -          | -         | -         | 0     |
| FEMA-UST-US                | 0.25              | 0            | 0           | 0          | -         | -         | 0     |
| FTTS-ENF-US                | 0.25              | 0            | 0           | 0          | -         | -         | 0     |
| Hist-Dumps-US              | 0.5               | 0            | 0           | 0          | 0         | -         | 0     |
| Hist-US-EC                 | 0.5               | 0            | 0           | 0          | 0         | -         | 0     |
| Hist-US-IC                 | 0.5               | 0            | 0           | 0          | 0         | -         | 0     |
| HMIS-US                    | 0.0625            | 0            | 0           | -          | -         | -         | 0     |
| LIENS-US                   | 0.0625            | 0            | 0           | -          | -         | -         | 0     |
| NPL-US                     | 1                 | 0            | 0           | 0          | 0         | 0         | 0     |
| PADS-US                    | 0.0625            | 0            | 0           | -          | -         | -         | 0     |
| PCB-US                     | 0.25              | 0            | 0           | 0          | -         | -         | 0     |
| Proposed-NPL-US            | 1                 | 0            | 0           | 0          | 0         | 0         | 0     |
| RCRA-CESQG-US              | 0.25              | 0            | 0           | 0          | -         | -         | 0     |
| RCRA-COR-US                | 1                 | 0            | 0           | 0          | 0         | 0         | 0     |
| RCRA-LQG-US                | 0.25              | 0            | 0           | 0          | -         | -         | 0     |
| RCRA-NON-US                | 0.25              | 1            | 0           | 0          | -         | -         | 1     |
| RCRA-SQG-US                | 0.25              | 0            | 0           | 0          | -         | -         | 0     |
| RCRA-TSDF-US               | 0.5               | 0            | 0           | 0          | 0         | -         | 0     |
| SAA-Agreements-US          | 1                 | 0            | 0           | 0          | 0         | 0         | 0     |
| SWLF-US                    | 0.5               | 0            | 0           | 0          | 0         | -         | 0     |
| Tribal-LUST-Closed-Reg4    | 0.5               | 0            | 0           | 0          | 0         | -         | 0     |
| Tribal-LUST-Closed-Reg9    | 0.5               | 0            | 0           | 0          | 0         | -         | 0     |
| Tribal-LUST-Open-Reg10     | 0.5               | 0            | 0           | 0          | 0         | -         | 0     |
| Tribal-LUST-Open-Reg4      | 0.5               | 0            | 0           | 0          | 0         | -         | 0     |
| Tribal-LUST-Open-Reg9      | 0.5               | 0            | 0           | 0          | 0         | -         | 0     |
| Tribal-LUST-Reg1           | 0.5               | 0            | 0           | 0          | 0         | -         | 0     |
| Tribal-LUST-Reg7           | 0.5               | 0            | 0           | 0          | 0         | -         | 0     |
| Tribal-ODI-US              | 0.5               | 0            | 0           | 0          | 0         | -         | 0     |
| Tribal-UST-Reg1            | 0.25              | 0            | 0           | 0          | -         | -         | 0     |
| Tribal-UST-Reg10           | 0.25              | 0            | 0           | 0          | -         | -         | 0     |
| Tribal-UST-Reg4            | 0.25              | 0            | 0           | 0          | -         | -         | 0     |
| Tribal-UST-Reg7            | 0.25              | 0            | 0           | 0          | -         | -         | 0     |
| Tribal-UST-Reg9            | 0.25              | 0            | 0           | 0          | -         | -         | 0     |
| Tribal-VCP-US              | 0.5               | 0            | 0           | 0          | 0         | -         | 0     |

| STATE ASTM/AAI DATABASES |                   |              |             |            |           |           |       |
|--------------------------|-------------------|--------------|-------------|------------|-----------|-----------|-------|
| DATABASE SEARCHED        | DISTANCE SEARCHED | SUBJECT SITE | 0.125 MILES | 0.25 MILES | 0.5 MILES | 1.0 MILES | TOTAL |
| AST-CA                   | 0.25              | 0            | 0           | 0          | -         | -         | 0     |
| AST-CRSP-CA              | 0.25              | 0            | 0           | 0          | -         | -         | 0     |

**STATE ASTM/AAI DATABASES**

| DATABASE SEARCHED      | DISTANCE SEARCHED | SUBJECT SITE | 0.125 MILES | 0.25 MILES | 0.5 MILES | 1.0 MILES | TOTAL |
|------------------------|-------------------|--------------|-------------|------------|-----------|-----------|-------|
| BF-MOA-CA              | 0.5               | 0            | 0           | 0          | 0         | -         | 0     |
| BZ-HazWaste-CA         | 0.5               | 0            | 0           | 0          | 0         | -         | 0     |
| CERS-CA                | 0.25              | 0            | 0           | 0          | -         | -         | 0     |
| CHMIRS-CA              | 0.0625            | 0            | 0           | -          | -         | -         | 0     |
| City-AST-CA            | 0.25              | 0            | 0           | 0          | -         | -         | 0     |
| City-CUPA-CA           | 0.25              | 0            | 0           | 0          | -         | -         | 0     |
| City-Others-CA         | 0.25              | 0            | 0           | 0          | -         | -         | 0     |
| City-UST-CA            | 0.25              | 0            | 0           | 0          | -         | -         | 0     |
| Controls-CA            | 0.5               | 0            | 0           | 0          | 0         | -         | 0     |
| CorAct-Closed-CA       | 0.5               | 0            | 0           | 0          | 0         | -         | 0     |
| CorAct-Open-CA         | 0.5               | 0            | 0           | 0          | 0         | -         | 0     |
| CorAct-Other-CA        | 0.5               | 0            | 0           | 0          | 0         | -         | 0     |
| CORTESE-CA             | 0.25              | 0            | 0           | 0          | -         | -         | 0     |
| County-AST-CA          | 0.25              | 0            | 0           | 0          | -         | -         | 0     |
| County-Hist-CA         | 0.25              | 0            | 0           | 0          | -         | -         | 0     |
| County-LUST-CA         | 0.5               | 0            | 0           | 0          | 0         | -         | 0     |
| County-LUST-Closed-CA  | 0.5               | 0            | 0           | 0          | 1         | -         | 1     |
| County-LUST-Open-CA    | 0.5               | 0            | 0           | 0          | 0         | -         | 0     |
| County-Others-CA       | 0.25              | 0            | 0           | 0          | -         | -         | 0     |
| County-SLIC-Closed-CA  | 0.25              | 0            | 0           | 0          | -         | -         | 0     |
| County-SLIC-Open-CA    | 0.5               | 0            | 0           | 0          | 0         | -         | 0     |
| County-SML-CA          | 0.5               | 0            | 0           | 0          | 0         | -         | 0     |
| County-SWF-CA          | 0.5               | 0            | 0           | 0          | 0         | -         | 0     |
| County-UST-CA          | 0.25              | 0            | 0           | 0          | -         | -         | 0     |
| CRSP-CA                | 0.25              | 1            | 0           | 1          | -         | -         | 2     |
| CUPA-CA                | 0.25              | 0            | 0           | 0          | -         | -         | 0     |
| Deed-CA                | 0.5               | 0            | 0           | 0          | 0         | -         | 0     |
| ENF-CA                 | 0.25              | 0            | 0           | 0          | -         | -         | 0     |
| ENF-SMARTS-CA          | 0.25              | 0            | 0           | 0          | -         | -         | 0     |
| ENF-Wastewater-CA      | 0.25              | 0            | 0           | 0          | -         | -         | 0     |
| Eval-Hist-Active-CA    | 0.5               | 0            | 0           | 0          | 0         | -         | 0     |
| Eval-Hist-NFA-CA       | 0.5               | 0            | 0           | 0          | 0         | -         | 0     |
| Eval-Hist-Other-CA     | 0.5               | 0            | 0           | 0          | 0         | -         | 0     |
| HazWaste-CA            | 0.25              | 0            | 0           | 0          | -         | -         | 0     |
| Hist-Controls-CA       | 0.5               | 0            | 0           | 0          | 0         | -         | 0     |
| Hist-Cort-CA           | 0.25              | 0            | 0           | 0          | -         | -         | 0     |
| HIST-R4-CA             | 0.25              | 0            | 0           | 0          | -         | -         | 0     |
| HIST-SLIC-CV-CLOSED-CA | 0.5               | 0            | 0           | 0          | 0         | -         | 0     |
| HIST-SLIC-CV-OPEN-CA   | 0.5               | 0            | 0           | 0          | 0         | -         | 0     |
| Hist-UST-CA            | 0.25              | 0            | 0           | 0          | -         | -         | 0     |
| Hist-UST-Cleanup-CA    | 0.5               | 0            | 0           | 0          | 0         | -         | 0     |
| Hist-WIP-Active-CA     | 0.5               | 0            | 0           | 0          | 0         | -         | 0     |
| Hist-WIP-Backlog-CA    | 0.5               | 0            | 0           | 0          | 0         | -         | 0     |
| Hist-WIP-Historical-CA | 0.5               | 0            | 0           | 0          | 0         | -         | 0     |
| HWIS-CA                | 0.0625            | 1            | 0           | -          | -         | -         | 1     |
| HWMP-Controls-CA       | 0.5               | 0            | 0           | 0          | 0         | -         | 0     |
| ICE-CA                 | 0.25              | 0            | 0           | 0          | -         | -         | 0     |
| Land-Disposal-CA       | 0.5               | 0            | 0           | 0          | 0         | -         | 0     |
| Liens-CA               | 0.0625            | 0            | 0           | -          | -         | -         | 0     |
| LUST-Closed-CA         | 0.5               | 0            | 0           | 0          | 1         | -         | 1     |
| LUST-Open-CA           | 0.5               | 0            | 0           | 0          | 0         | -         | 0     |
| Manifest2-RI           | 0.0625            | 0            | 0           | -          | -         | -         | 0     |
| Military-Active-CA     | 1                 | 0            | 0           | 0          | 0         | 0         | 0     |
| Military-NFA-CA        | 1                 | 0            | 0           | 0          | 0         | 0         | 0     |
| Military-Other-CA      | 1                 | 0            | 0           | 0          | 0         | 0         | 0     |

**STATE ASTM/AAI DATABASES**

| DATABASE SEARCHED        | DISTANCE SEARCHED | SUBJECT SITE | 0.125 MILES | 0.25 MILES | 0.5 MILES | 1.0 MILES | TOTAL |
|--------------------------|-------------------|--------------|-------------|------------|-----------|-----------|-------|
| PR-MOA-CA                | 0.25              | 0            | 0           | 0          | -         | -         | 0     |
| Response-CA              | 1                 | 0            | 0           | 0          | 0         | 1         | 1     |
| School-Active-CA         | 0.5               | 0            | 0           | 0          | 0         | -         | 0     |
| School-NFA-CA            | 0.5               | 0            | 0           | 0          | 0         | -         | 0     |
| School-Other-CA          | 0.5               | 0            | 0           | 0          | 0         | -         | 0     |
| SLIC-Closed-CA           | 0.5               | 0            | 0           | 0          | 1         | -         | 1     |
| SLIC-Open-CA             | 0.5               | 0            | 0           | 0          | 0         | -         | 0     |
| SML-CA                   | 0.5               | 0            | 0           | 0          | 0         | -         | 0     |
| State-Response-Active-CA | 1                 | 0            | 0           | 1          | 0         | 0         | 0     |
| State-Response-NFA-CA    | 0.5               | 0            | 0           | 0          | 0         | -         | 0     |
| State-Response-Other-CA  | 0.5               | 0            | 0           | 0          | 0         | -         | 0     |
| Superfund-Active-CA      | 1                 | 0            | 0           | 0          | 0         | 0         | 0     |
| Superfund-NFA-CA         | 1                 | 0            | 0           | 0          | 0         | 0         | 0     |
| Superfund-Other-CA       | 1                 | 0            | 0           | 0          | 0         | 0         | 0     |
| SWIS-CA                  | 0.5               | 0            | 0           | 0          | 0         | -         | 0     |
| SWRCY-CA                 | 0.5               | 0            | 0           | 0          | 0         | -         | 0     |
| UST-Abandoned-CA         | 0.25              | 0            | 0           | 0          | -         | -         | 0     |
| UST-CA                   | 0.25              | 0            | 0           | 0          | -         | -         | 0     |
| UST-Closed-CA            | 0.25              | 0            | 0           | 0          | -         | -         | 0     |
| USTComp-CA               | 0.25              | 0            | 0           | 0          | -         | -         | 0     |
| UST-CRSP-CA              | 0.25              | 0            | 0           | 0          | -         | -         | 0     |
| UST-Priority-CA          | 0.5               | 0            | 0           | 0          | 0         | -         | 0     |
| UST-Proposed-CA          | 0.25              | 0            | 0           | 0          | -         | -         | 0     |
| VCP-Active-CA            | 0.5               | 0            | 0           | 0          | 0         | -         | 0     |
| VCP-NFA-CA               | 0.5               | 0            | 0           | 0          | 0         | -         | 0     |
| VCP-Other-CA             | 0.5               | 0            | 0           | 0          | 0         | -         | 0     |

**SUPPLEMENTAL DATABASES**

| DATABASE SEARCHED | DISTANCE SEARCHED | SUBJECT SITE | 0.125 MILES | 0.25 MILES | 0.5 MILES | 1.0 MILES | TOTAL |
|-------------------|-------------------|--------------|-------------|------------|-----------|-----------|-------|
| Air-CA            | 0.25              | 0            | 0           | 0          | -         | -         | 0     |
| AIR-DIST-CA       | 0.25              | 0            | 0           | 1          | -         | -         | 1     |
| BioFuel-US        | 0.25              | 0            | 0           | 0          | -         | -         | 0     |
| CAF-CA            | 0.25              | 0            | 0           | 0          | -         | -         | 0     |
| CDL-CA            | 0.0625            | 0            | 0           | -          | -         | -         | 0     |
| CDL-US            | 0.0625            | 0            | 0           | -          | -         | -         | 0     |
| CHWF-CA           | 0.5               | 0            | 0           | 0          | 0         | -         | 0     |
| Cleaners-CA       | 0.25              | 0            | 0           | 0          | -         | -         | 0     |
| Coal-Ash-Dams-US  | 0.5               | 0            | 0           | 0          | 0         | -         | 0     |
| County-BI-CA      | 0.25              | 0            | 0           | 0          | -         | -         | 0     |
| Dams-CA           | 0.25              | 0            | 0           | 0          | -         | -         | 0     |
| DPR-CA            | 0.25              | 0            | 0           | 0          | -         | -         | 0     |
| DryCleaners-CA    | 0.25              | 0            | 0           | 0          | -         | -         | 0     |
| EGRID-US          | 0.5               | 0            | 0           | 0          | 0         | -         | 0     |
| EPA-Watch-List-US | 0.25              | 0            | 0           | 0          | -         | -         | 0     |
| FA-HW-CA          | 0.0625            | 0            | 0           | -          | -         | -         | 0     |
| FA-HW-US          | 0.0625            | 0            | 0           | -          | -         | -         | 0     |
| FA-SWF-CA         | 0.0625            | 0            | 0           | -          | -         | -         | 0     |
| FRS-US            | 0.0625            | 0            | 1           | -          | -         | -         | 1     |
| FTTS-INSP-US      | 0.0625            | 0            | 0           | -          | -         | -         | 0     |
| FUDS-US           | 1                 | 0            | 0           | 0          | 0         | 0         | 0     |
| FUSRAP-US         | 0.25              | 0            | 0           | 0          | -         | -         | 0     |
| Haulers-CA        | 0.0625            | 0            | 0           | -          | -         | -         | 0     |

**SUPPLEMENTAL DATABASES**

| DATABASE SEARCHED        | DISTANCE SEARCHED | SUBJECT SITE | 0.125 MILES | 0.25 MILES | 0.5 MILES | 1.0 MILES | TOTAL |
|--------------------------|-------------------|--------------|-------------|------------|-----------|-----------|-------|
| Hist-AFS2-US             | 0.25              | 0            | 0           | 0          | -         | -         | 0     |
| Hist-AFS-US              | 0.25              | 0            | 0           | 0          | -         | -         | 0     |
| Hist-AST-CA              | 0.25              | 0            | 0           | 0          | -         | -         | 0     |
| Hist-AWS-CA              | 0.25              | 0            | 0           | 0          | -         | -         | 0     |
| Hist-CA                  | 0.0625            | 2            | 0           | -          | -         | -         | 2     |
| Hist-CalFID-CA           | 0.25              | 0            | 0           | 0          | -         | -         | 0     |
| Hist-CALSITES-CA         | 0.25              | 0            | 0           | 0          | -         | -         | 0     |
| Hist-CERCLIS-NFRAP-US    | 0.25              | 0            | 0           | 0          | -         | -         | 0     |
| Hist-CERCLIS-US          | 0.25              | 0            | 0           | 0          | -         | -         | 0     |
| Hist-City-UST-CA         | 0.25              | 0            | 0           | 0          | -         | -         | 0     |
| Hist-Deed-CA             | 0.25              | 0            | 0           | 0          | -         | -         | 0     |
| Hist-DTG-CA              | 0.25              | 0            | 0           | 0          | -         | -         | 0     |
| Hist-ERNS-US             | 0.0625            | 0            | 0           | -          | -         | -         | 0     |
| Hist-FIFRA-US            | 0.25              | 0            | 0           | 0          | -         | -         | 0     |
| Hist-FINDS-US            | 0.0625            | 0            | 0           | -          | -         | -         | 0     |
| Hist-HWS-CA              | 0.25              | 0            | 0           | 0          | -         | -         | 0     |
| Hist-LUSTIS-CA           | 0.25              | 0            | 0           | 0          | -         | -         | 0     |
| HIST-MLTS-US             | 0.25              | 0            | 0           | 0          | -         | -         | 0     |
| HIST-MTBE-CA             | 0.25              | 0            | 0           | 0          | -         | -         | 0     |
| Hist-NPL-US              | 0.25              | 0            | 0           | 0          | -         | -         | 0     |
| Hist-Orange-County-LF-CA | 0.25              | 0            | 0           | 0          | -         | -         | 0     |
| Historical-CA            | 0.5               | 0            | 0           | 0          | 0         | -         | 0     |
| Hist-Prop65-CA           | 0.25              | 0            | 0           | 0          | -         | -         | 0     |
| Hist-RCRIS-US            | 0.25              | 0            | 0           | 0          | -         | -         | 0     |
| Hist-Regional-LUST-CA    | 0.25              | 0            | 0           | 0          | -         | -         | 0     |
| Hist-Regional-Other-CA   | 0.25              | 0            | 0           | 0          | -         | -         | 0     |
| Hist-Regional-SLIC-CA    | 0.25              | 0            | 0           | 0          | -         | -         | 0     |
| Hist-Regional-Spills-CA  | 0.25              | 0            | 0           | 0          | -         | -         | 0     |
| Hist-Regional-SWLF-CA    | 0.25              | 0            | 0           | 0          | -         | -         | 0     |
| Hist-Regional-UST-CA     | 0.25              | 0            | 0           | 0          | -         | -         | 0     |
| Hist-SCL-CA              | 0.25              | 0            | 0           | 0          | -         | -         | 0     |
| Hist-SWIS-CA             | 0.25              | 0            | 0           | 0          | -         | -         | 0     |
| Hist-ToxicPits-CA        | 0.25              | 0            | 0           | 0          | -         | -         | 0     |
| Hist-TRIS-US             | 0.25              | 0            | 0           | 0          | -         | -         | 0     |
| Hist-US                  | 0.0625            | 0            | 0           | -          | -         | -         | 0     |
| Hist-USGS-WaterWells-CA  | 0.0625            | 0            | 0           | -          | -         | -         | 0     |
| Hist-USTReg-CA           | 0.25              | 0            | 0           | 0          | -         | -         | 0     |
| Hist-WaterWells-US       | 0.0625            | 0            | 0           | -          | -         | -         | 0     |
| Hist-WMUDS-CA            | 0.25              | 0            | 0           | 0          | -         | -         | 0     |
| HWT-CA                   | 0.25              | 0            | 0           | 0          | -         | -         | 0     |
| ICIS-Air-US              | 0.0625            | 0            | 0           | -          | -         | -         | 0     |
| ICIS-FEC-US              | 0.0625            | 0            | 0           | -          | -         | -         | 0     |
| ICIS-NPDES-US            | 0.0625            | 1            | 0           | -          | -         | -         | 1     |
| LA-Waste-Haulers-CA      | 0.0625            | 0            | 0           | -          | -         | -         | 0     |
| Lead-Smelter-2-US        | 0.25              | 0            | 0           | 0          | -         | -         | 0     |
| Lead-US                  | 0.25              | 0            | 0           | 0          | -         | -         | 0     |
| LMOP-US                  | 0.5               | 0            | 0           | 0          | 0         | -         | 0     |
| Mines2-CA                | 0.0625            | 0            | 0           | -          | -         | -         | 0     |
| Mines-CA                 | 0.0625            | 0            | 0           | -          | -         | -         | 0     |
| Mines-CDMG-CA            | 0.0625            | 0            | 0           | -          | -         | -         | 0     |
| MINES-US                 | 0.0625            | 0            | 0           | -          | -         | -         | 0     |
| MLTS-US                  | 0.0625            | 0            | 0           | -          | -         | -         | 0     |
| Mortgage-CA              | 0.25              | 0            | 0           | 0          | -         | -         | 0     |
| MRDS-US                  | 0.25              | 0            | 0           | 0          | -         | -         | 0     |
| MWMP-CA                  | 0.25              | 0            | 0           | 0          | -         | -         | 0     |

**SUPPLEMENTAL DATABASES**

| DATABASE SEARCHED   | DISTANCE SEARCHED | SUBJECT SITE | 0.125 MILES | 0.25 MILES | 0.5 MILES | 1.0 MILES | TOTAL |
|---------------------|-------------------|--------------|-------------|------------|-----------|-----------|-------|
| NCI-CA              | 0.25              | 0            | 0           | 0          | -         | -         | 0     |
| NEI-LF-CA           | 0.25              | 0            | 0           | 0          | -         | -         | 0     |
| NPDES-CA            | 0.0625            | 0            | 0           | -          | -         | -         | 0     |
| NPDES-SW-CA         | 0.0625            | 0            | 0           | -          | -         | -         | 0     |
| OGM-CA              | 0.0625            | 0            | 0           | -          | -         | -         | 0     |
| OGW-CA              | 0.0625            | 0            | 0           | -          | -         | -         | 0     |
| OSCF-CA             | 0.5               | 0            | 0           | 0          | 0         | -         | 0     |
| PCS-US              | 0.25              | 0            | 0           | 0          | -         | -         | 0     |
| Perch1-CA           | 0.25              | 0            | 0           | 0          | -         | -         | 0     |
| Perch2-CA           | 0.25              | 0            | 0           | 0          | -         | -         | 0     |
| Project-CA          | 0.25              | 0            | 0           | 0          | -         | -         | 0     |
| RADINFO-US          | 0.0625            | 0            | 0           | -          | -         | -         | 0     |
| RFG-Lab-US          | 0.25              | 0            | 0           | 0          | -         | -         | 0     |
| RMP-US              | 0.0625            | 0            | 0           | -          | -         | -         | 0     |
| ROD-US              | 0.5               | 0            | 0           | 0          | 0         | -         | 0     |
| SDWIS-US            | 0.25              | 3            | 0           | 0          | -         | -         | 3     |
| SP-CA               | 0.25              | 0            | 0           | 0          | -         | -         | 0     |
| Spills-SSO-CA       | 0.25              | 0            | 0           | 0          | -         | -         | 0     |
| SSTS-US             | 0.0625            | 0            | 0           | -          | -         | -         | 0     |
| TierPer-CA          | 0.25              | 0            | 0           | 0          | -         | -         | 0     |
| TOMS-CA             | 0.0625            | 0            | 0           | -          | -         | -         | 0     |
| Tribal-Air-US       | 0.25              | 0            | 0           | 0          | -         | -         | 0     |
| TRIS2000-US         | 0.0625            | 0            | 0           | -          | -         | -         | 0     |
| TRIS2010-US         | 0.0625            | 0            | 0           | -          | -         | -         | 0     |
| TRIS80-US           | 0.0625            | 0            | 0           | -          | -         | -         | 0     |
| TRIS90-US           | 0.0625            | 0            | 0           | -          | -         | -         | 0     |
| TSCA-US             | 0.0625            | 0            | 0           | -          | -         | -         | 0     |
| UIC2-CA             | 0.0625            | 0            | 0           | -          | -         | -         | 0     |
| UIC-CA              | 0.0625            | 0            | 0           | -          | -         | -         | 0     |
| UMTRA-US            | 0.0625            | 0            | 0           | -          | -         | -         | 0     |
| USGS-Waterwells-US  | 0.0625            | 2            | 0           | -          | -         | -         | 2     |
| Vapor-Intrusions-US | 0.5               | 0            | 0           | 0          | 0         | -         | 0     |
| WDR-CA              | 0.25              | 0            | 0           | 0          | -         | -         | 0     |

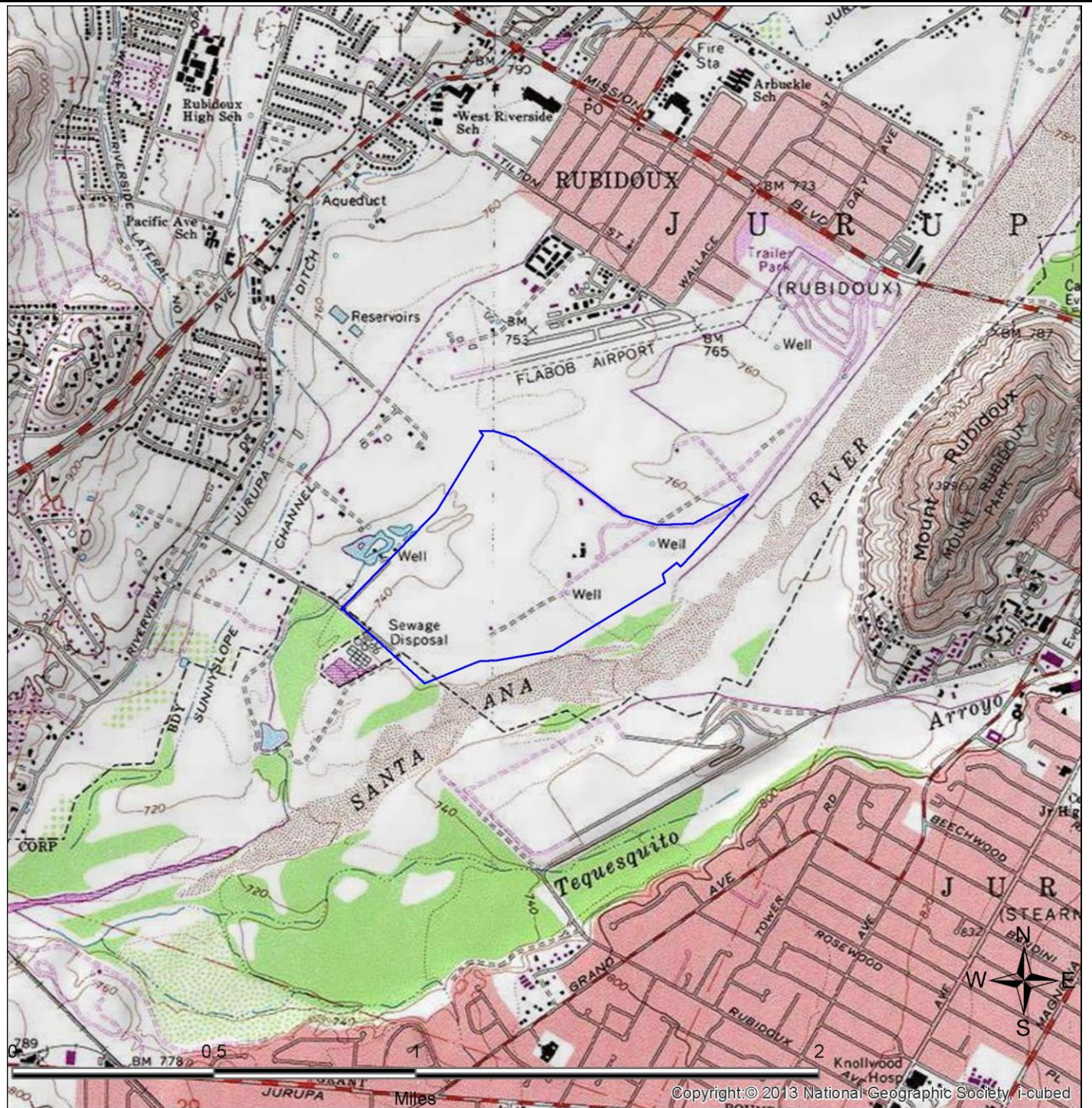
**PROPRIETARY HISTORIC DATABASES**

| DATABASE SEARCHED           | DISTANCE SEARCHED | SUBJECT SITE | 0.125 MILES | 0.25 MILES | 0.5 MILES | 1.0 MILES | TOTAL |
|-----------------------------|-------------------|--------------|-------------|------------|-----------|-----------|-------|
| Hist-Agriculture            | 0.0625            | 0            | 0           | -          | -         | -         | 0     |
| Hist-Auto Dealers           | 0.0625            | 0            | 0           | -          | -         | -         | 0     |
| Hist-Auto Repair            | 0.25              | 0            | 0           | 0          | -         | -         | 0     |
| Hist-Chemical Manufacturing | 0.0625            | 0            | 0           | -          | -         | -         | 0     |
| Hist-Chemical-Storage       | 0.0625            | 0            | 0           | -          | -         | -         | 0     |
| Hist-Cleaners               | 0.25              | 0            | 0           | 0          | -         | -         | 0     |
| Hist-Convenience            | 0.0625            | 0            | 0           | -          | -         | -         | 0     |
| Hist-Disposal-Recycle       | 0.0625            | 0            | 0           | -          | -         | -         | 0     |
| Hist-Food-Processors        | 0.0625            | 0            | 0           | -          | -         | -         | 0     |
| Hist-Gun-Ranges             | 0.0625            | 0            | 0           | -          | -         | -         | 0     |
| Hist-Machine Shop           | 0.0625            | 0            | 0           | -          | -         | -         | 0     |
| Hist-Manufacturing          | 0.0625            | 0            | 0           | -          | -         | -         | 0     |
| Hist-Metal Plating          | 0.0625            | 0            | 0           | -          | -         | -         | 0     |
| Hist-Mining                 | 0.0625            | 0            | 0           | -          | -         | -         | 0     |
| Hist-Mortuaries             | 0.0625            | 0            | 0           | -          | -         | -         | 0     |
| Hist-Oil-Gas                | 0.0625            | 0            | 0           | -          | -         | -         | 0     |

**PROPRIETARY HISTORIC DATABASES**

| DATABASE SEARCHED     | DISTANCE SEARCHED | SUBJECT SITE | 0.125 MILES | 0.25 MILES | 0.5 MILES | 1.0 MILES | TOTAL |
|-----------------------|-------------------|--------------|-------------|------------|-----------|-----------|-------|
| Hist-OilGas-Refiners  | 0.0625            | 0            | 0           | -          | -         | -         | 0     |
| Hist-Other            | 0.0625            | 0            | 0           | -          | -         | -         | 0     |
| Hist-Paint-Stores     | 0.0625            | 0            | 0           | -          | -         | -         | 0     |
| Hist-Petroleum        | 0.0625            | 0            | 0           | -          | -         | -         | 0     |
| Hist-Post-Offices     | 0.0625            | 0            | 0           | -          | -         | -         | 0     |
| Hist-Printers         | 0.0625            | 0            | 0           | -          | -         | -         | 0     |
| Hist-Rental           | 0.0625            | 0            | 0           | -          | -         | -         | 0     |
| Hist-RV-Dealers       | 0.0625            | 0            | 0           | -          | -         | -         | 0     |
| Hist-Salvage          | 0.0625            | 0            | 0           | -          | -         | -         | 0     |
| Hist-Service Stations | 0.25              | 0            | 0           | 0          | -         | -         | 0     |
| Hist-Steel-Metals     | 0.0625            | 0            | 0           | -          | -         | -         | 0     |
| Hist-Textile          | 0.0625            | 0            | 0           | -          | -         | -         | 0     |
| Hist-Transportation   | 0.0625            | 0            | 0           | -          | -         | -         | 0     |
| Hist-Trucking         | 0.0625            | 0            | 0           | -          | -         | -         | 0     |
| Hist-Vehicle-Parts    | 0.0625            | 0            | 0           | -          | -         | -         | 0     |
| Hist-Vehicle-Washing  | 0.0625            | 0            | 0           | -          | -         | -         | 0     |





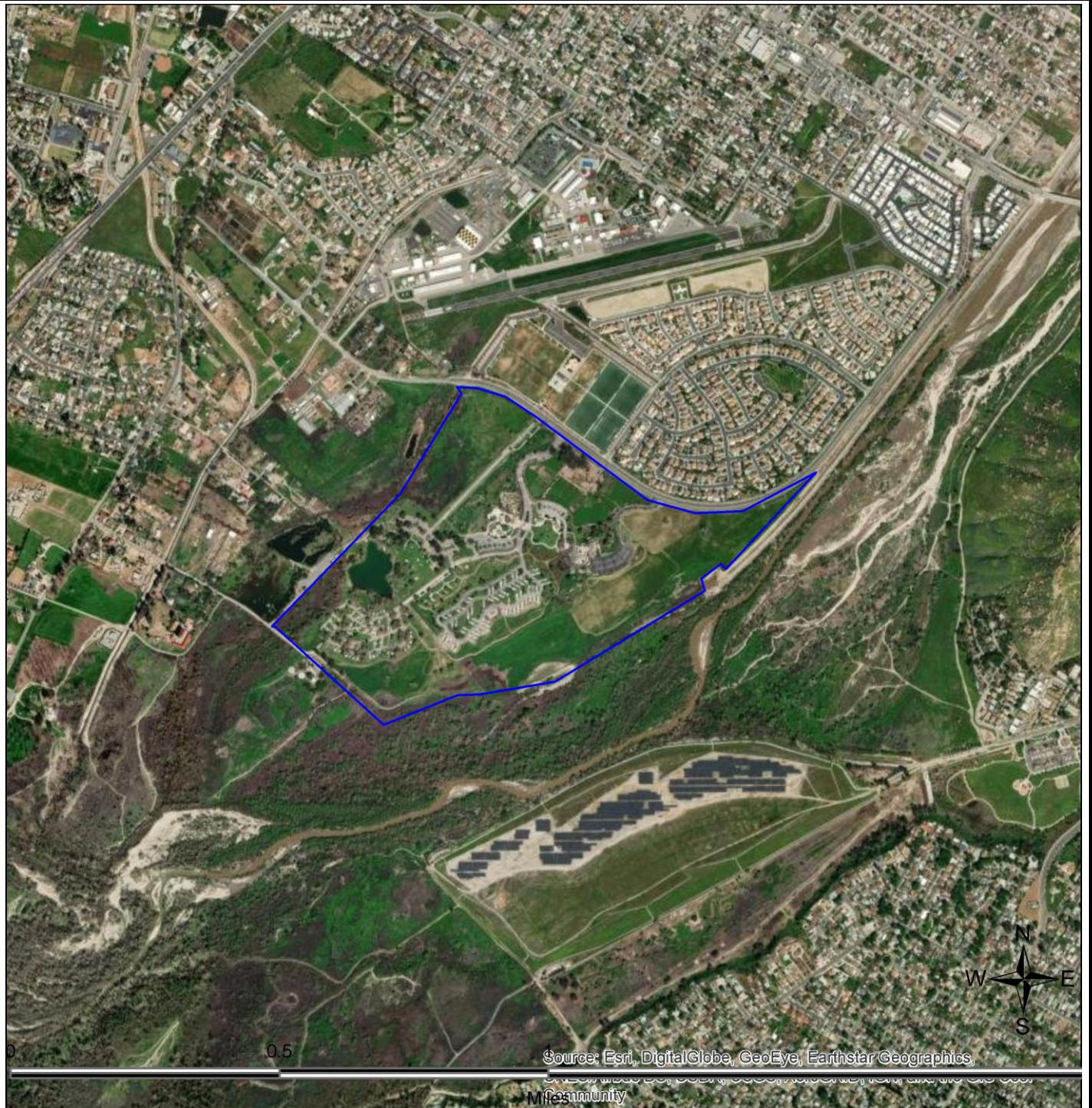
**SITE LOCATION TOPOGRAPHIC MAP**

U.S. Geological Survey. Riverside West (Date Unavailable) Quadrangle, 7.5 Minute Series

UltraSystems Environmental

Apns 181220006 And 181220005  
Riverside, CA 92509

FIGURE: 1  
JOB: 2104779107  
DATE: 1/10/2024



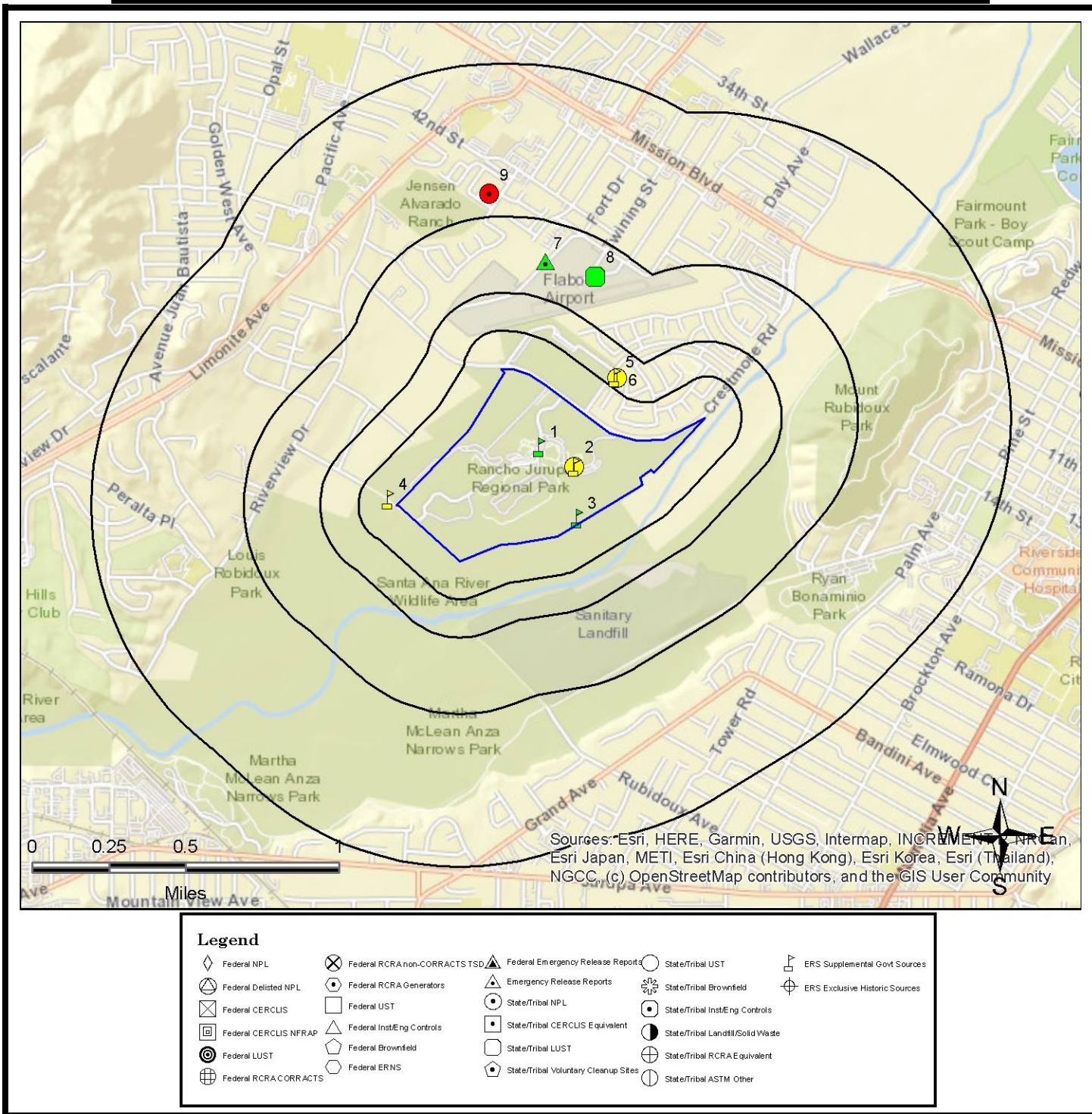
### **SITE LOCATION MAP**

UltraSystems Environmental

Apns 181220006 And 181220005  
Riverside, CA 92509

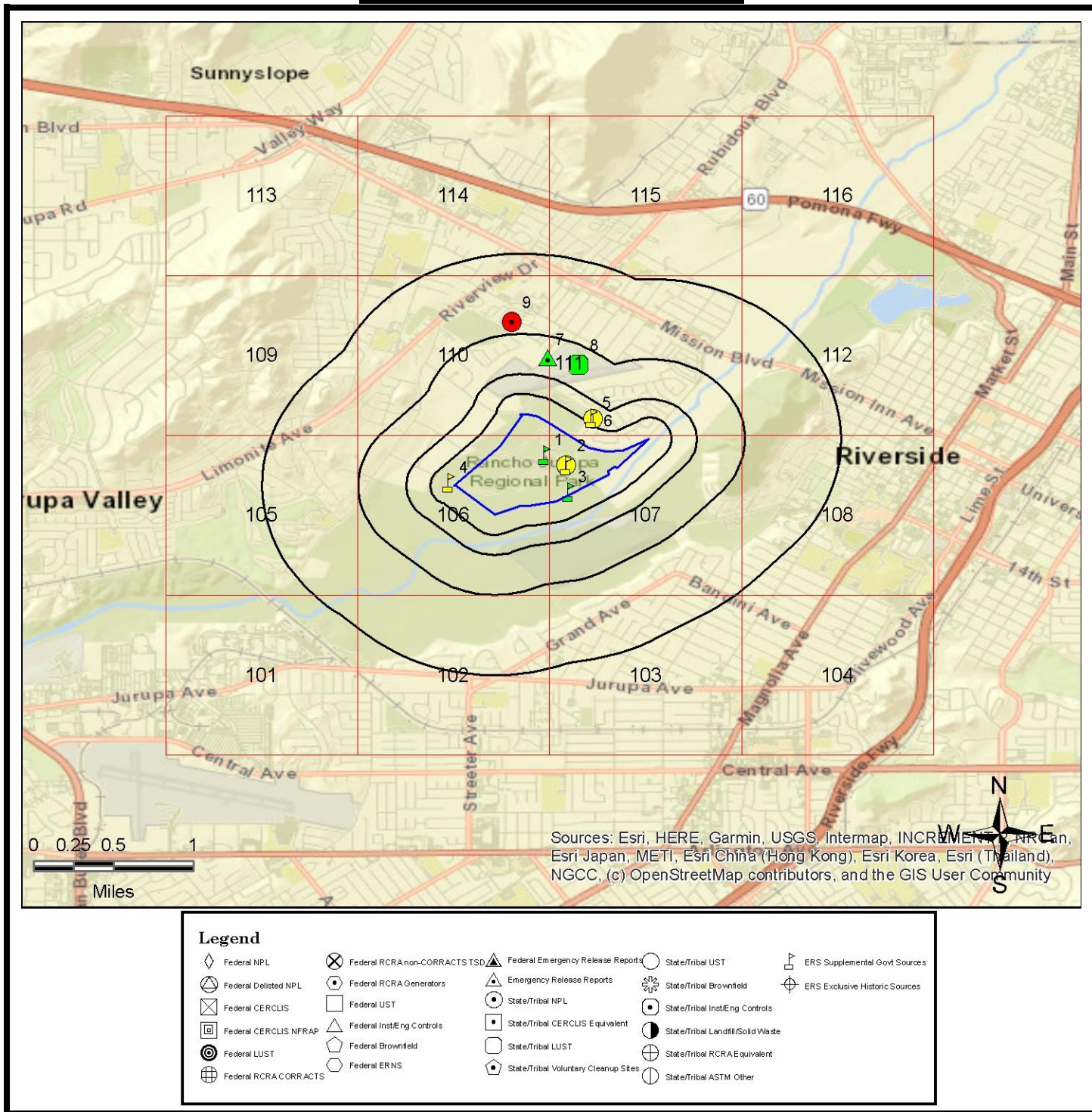
FIGURE: 2  
JOB: 2104779107  
DATE: 1/10/2024

# 1-MILE RADIUS STREET MAP W/OCCURRENCES (MAP1)



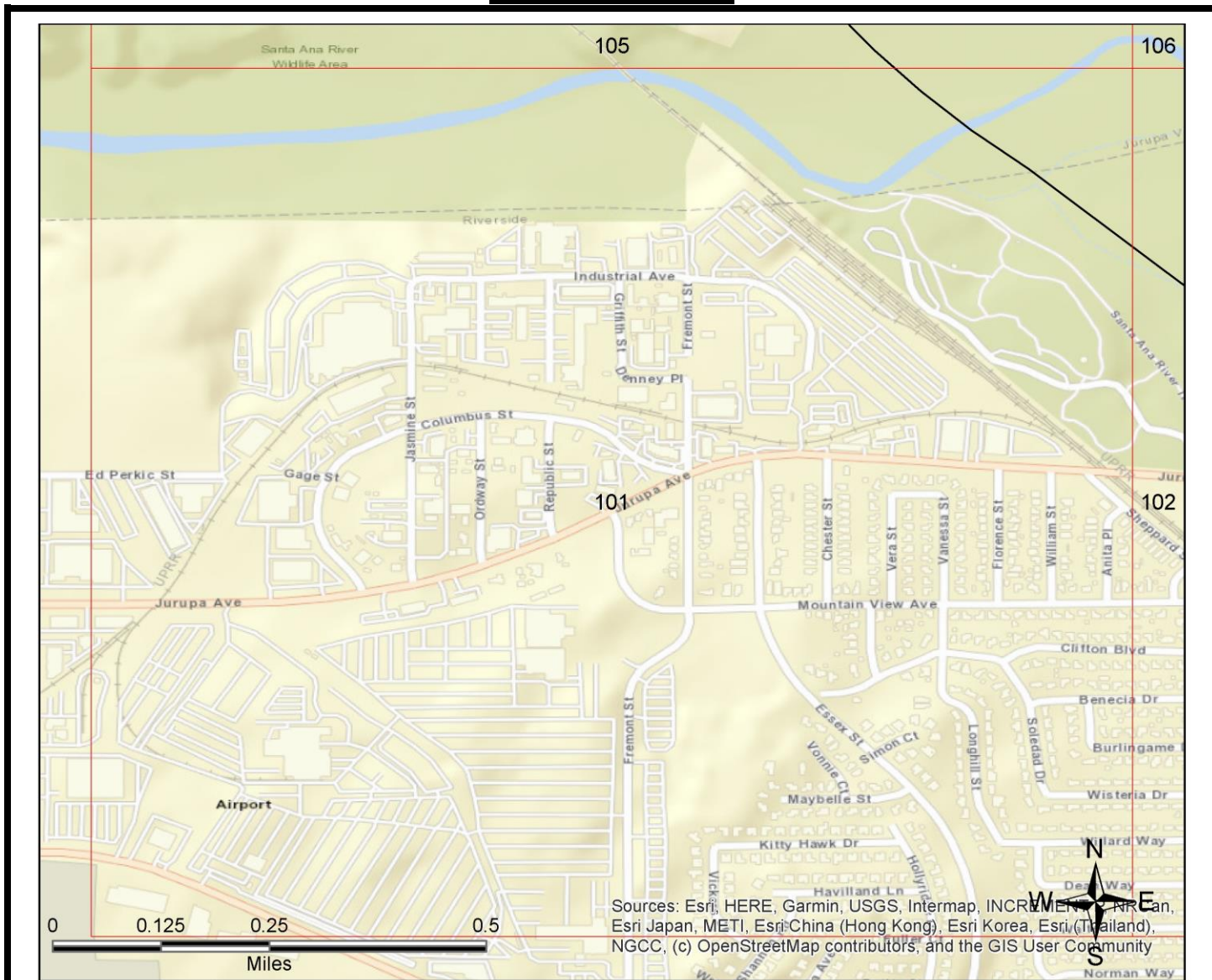
All plotted occurrences represent approximate locations based on geographic information provided by the respective agency. Actual locations may vary due to numerous reasons such as: the size of the property, accuracy of the provided location, accuracy of the software used to determine the location, etc. **Occurrences are shown in three colors** to give a visual indication of the potential risk of the listed occurrence based on the type of list and the current status of the occurrence. Occurrences shown in **RED** are locations with known contamination that have not received a "case closed" or "no further action" status. Occurrences shown in **YELLOW** have been listed by the respective agency, but do not always represent an environmental risk. The detailed status information and description of the listing should be reviewed for further information. Occurrences shown in **GREEN** are occurrences that have active permits or have had contamination in the past but have received a "case closed" or "no further action" status and therefore, do not likely present an environmental risk.

## GRID LAYOUT MAP KEY



All plotted occurrences represent approximate locations based on geographic information provided by the respective agency. Actual locations may vary due to numerous reasons such as: the size of the property, accuracy of the provided location, accuracy of the software used to determine the location, etc. **Occurrences are shown in three colors** to give a visual indication of the potential risk of the listed occurrence based on the type of list and the current status of the occurrence. Occurrences shown in **RED** are locations with known contamination that have not received a "case closed" or "no further action" status. Occurrences shown in **YELLOW** have been listed by the respective agency, but do not always represent an environmental risk. The detailed status information and description of the listing should be reviewed for further information. Occurrences shown in **GREEN** are occurrences that have active permits or have had contamination in the past but have received a "case closed" or "no further action" status and therefore, do not likely present an environmental risk.

# GRID MAP 101

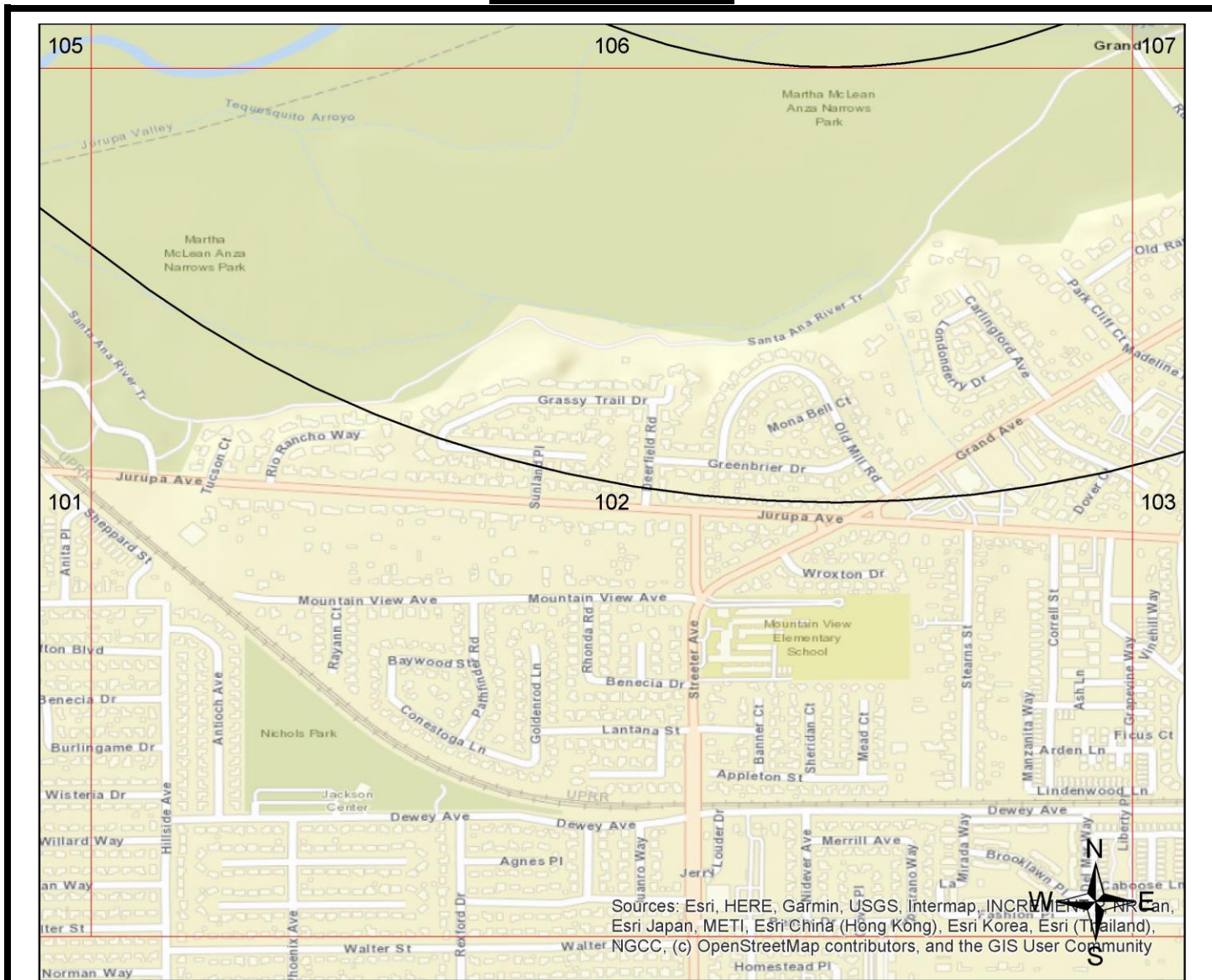


Sources: Esri, HERE, Garmin, USGS, Intermap, INCREMENTAL, Navteq, Esri Japan, METI, Esri China (Hong Kong), Esri Korea, Esri (Thailand), NGCC, (c) OpenStreetMap contributors, and the GIS User Community

| Legend |                           |  |                                      |
|--------|---------------------------|--|--------------------------------------|
|        | Federal NPL               |  | Federal RCRA non-CORRACTS TSD        |
|        | Federal Delisted NPL      |  | Federal Emergency Release Reports    |
|        | Federal CERCLIS           |  | Emergency Release Reports            |
|        | Federal CERCLIS NFRAP     |  | State/Tribal NPL                     |
|        | Federal LUST              |  | State/Tribal CERCLIS Equivalent      |
|        | Federal RCRA CORRACTS     |  | State/Tribal Landfill/Solid Waste    |
|        | Federal RCRA Generators   |  | State/Tribal LUST                    |
|        | Federal UST               |  | State/Tribal RCRA Equivalent         |
|        | Federal Inst/Eng Controls |  | State/Tribal Voluntary Cleanup Sites |
|        | Federal Brownfield        |  | State/Tribal ASTM Other              |
|        | Federal ERNS              |  | State/Tribal UST                     |
|        |                           |  | ERS Supplemental Govt Sources        |
|        |                           |  | ERS Exclusive Historic Sources       |

All plotted occurrences represent approximate locations based on geographic information provided by the respective agency. Actual locations may vary due to numerous reasons such as: the size of the property, accuracy of the provided location, accuracy of the software used to determine the location, etc. **Occurrences are shown in three colors** to give a visual indication of the potential risk of the listed occurrence based on the type of list and the current status of the occurrence. Occurrences shown in **RED** are locations with known contamination that have not received a "case closed" or "no further action" status. Occurrences shown in **YELLOW** have been listed by the respective agency, but do not always represent an environmental risk. The detailed status information and description of the listing should be reviewed for further information. Occurrences shown in **GREEN** are occurrences that have active permits or have had contamination in the past but have received a "case closed" or "no further action" status and therefore, do not likely present an environmental risk.

## GRID MAP 102

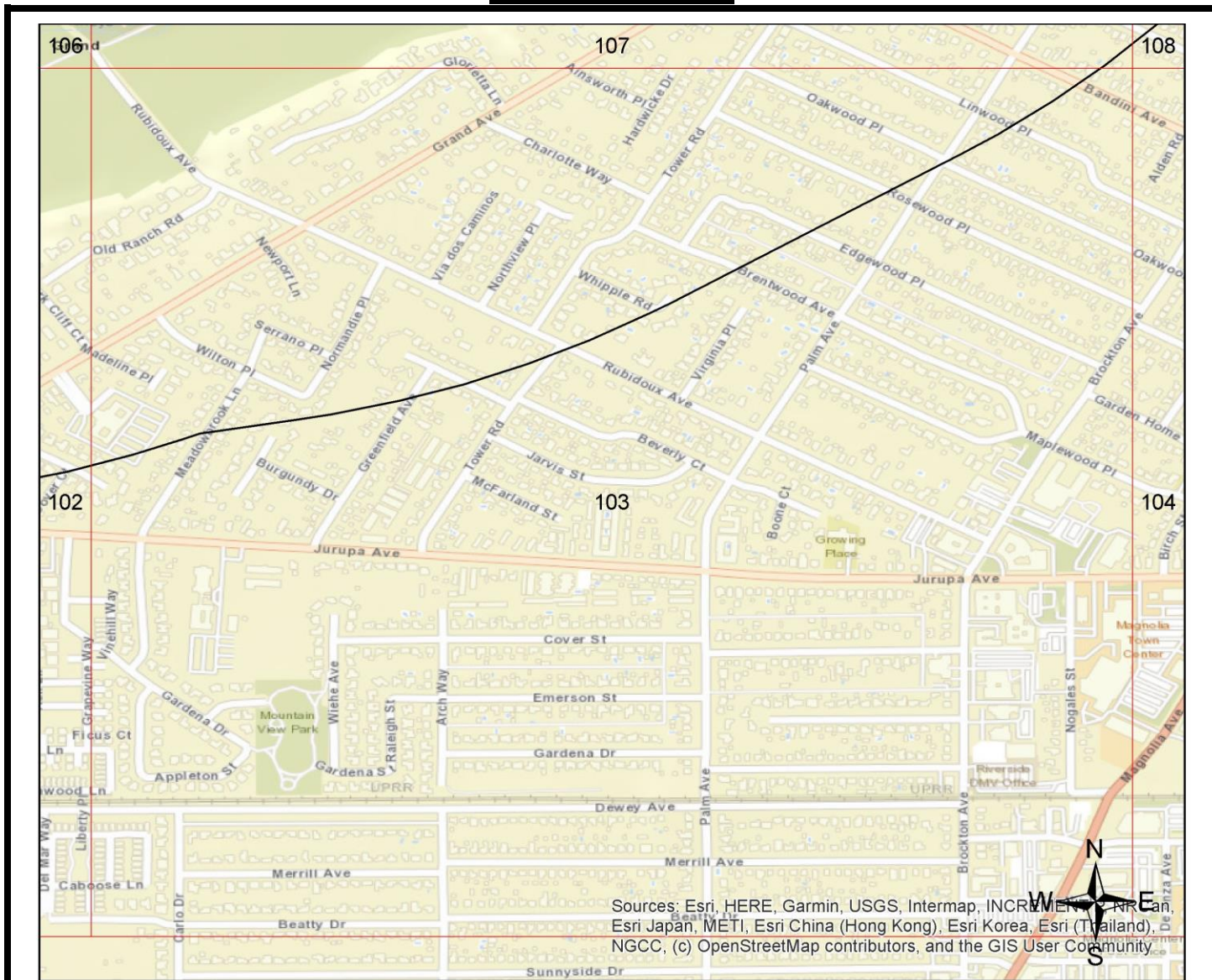


Sources: Esri, HERE, Garmin, USGS, Intermap, INCREMENTAL PRC, Esri Japan, METI, Esri China (Hong Kong), Esri Korea, Esri (Thailand), NGCC, (c) OpenStreetMap contributors, and the GIS User Community

| Legend                |                               |                                      |                                   |
|-----------------------|-------------------------------|--------------------------------------|-----------------------------------|
| Federal NPL           | Federal RCRA non-CORRACTS TSD | Federal Emergency Release Reports    | State/Tribal UST                  |
| Federal Delisted NPL  | Federal RCRA Generators       | Emergency Release Reports            | State/Tribal Brownfield           |
| Federal CERCLIS       | Federal UST                   | State/Tribal NPL                     | State/Tribal Inst/Eng Controls    |
| Federal CERCLIS NFRAP | Federal Inst/Eng Controls     | State/Tribal CERCLIS Equivalent      | State/Tribal Landfill/Solid Waste |
| Federal CERCLIS NFRAP | Federal Brownfield            | State/Tribal LUST                    | State/Tribal RCRA Equivalent      |
| Federal LUST          | Federal ERNS                  | State/Tribal Voluntary Cleanup Sites | State/Tribal ASTM Other           |
| Federal RCRA CORRACTS |                               |                                      | ERS Supplemental Govt Sources     |
|                       |                               |                                      | ERS Exclusive Historic Sources    |

All plotted occurrences represent approximate locations based on geographic information provided by the respective agency. Actual locations may vary due to numerous reasons such as: the size of the property, accuracy of the provided location, accuracy of the software used to determine the location, etc. **Occurrences are shown in three colors** to give a visual indication of the potential risk of the listed occurrence based on the type of list and the current status of the occurrence. Occurrences shown in **RED** are locations with known contamination that have not received a "case closed" or "no further action" status. Occurrences shown in **YELLOW** have been listed by the respective agency, but do not always represent an environmental risk. The detailed status information and description of the listing should be reviewed for further information. Occurrences shown in **GREEN** are occurrences that have active permits or have had contamination in the past but have received a "case closed" or "no further action" status and therefore, do not likely present an environmental risk.

## GRID MAP 103

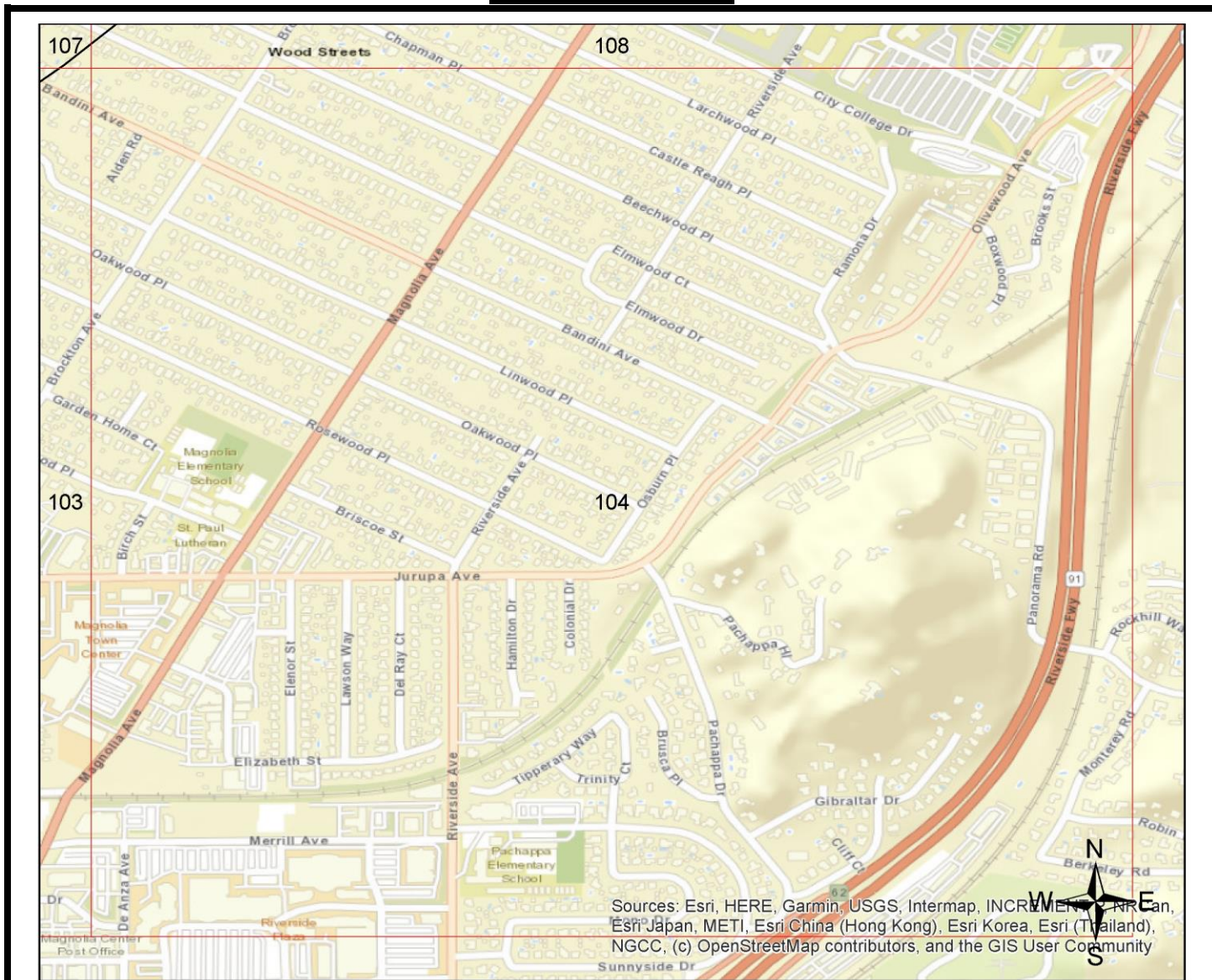


Sources: Esri, HERE, Garmin, USGS, Intermap, INCREMENTAL PRC, Esri Japan, METI, Esri China (Hong Kong), Esri Korea, Esri (Thailand), NGCC, (c) OpenStreetMap contributors, and the GIS User Community

| Legend                |                               |                                      |                                   |
|-----------------------|-------------------------------|--------------------------------------|-----------------------------------|
| Federal NPL           | Federal RCRA non-CORRACTS TSD | Federal Emergency Release Reports    | State/Tribal UST                  |
| Federal Delisted NPL  | Federal RCRA Generators       | Emergency Release Reports            | State/Tribal Brownfield           |
| Federal CERCLIS       | Federal UST                   | State/Tribal NPL                     | State/Tribal Inst/Eng Controls    |
| Federal CERCLIS NFRAP | Federal Inst/Eng Controls     | State/Tribal CERCLIS Equivalent      | State/Tribal Landfill/Solid Waste |
| Federal LUST          | Federal Brownfield            | State/Tribal LUST                    | State/Tribal RCRA Equivalent      |
| Federal RCRA CORRACTS | Federal ERNS                  | State/Tribal Voluntary Cleanup Sites | State/Tribal ASTM Other           |
|                       |                               |                                      | ERS Supplemental Govt Sources     |
|                       |                               |                                      | ERS Exclusive Historic Sources    |

All plotted occurrences represent approximate locations based on geographic information provided by the respective agency. Actual locations may vary due to numerous reasons such as: the size of the property, accuracy of the provided location, accuracy of the software used to determine the location, etc. **Occurrences are shown in three colors** to give a visual indication of the potential risk of the listed occurrence based on the type of list and the current status of the occurrence. Occurrences shown in **RED** are locations with known contamination that have not received a "case closed" or "no further action" status. Occurrences shown in **YELLOW** have been listed by the respective agency, but do not always represent an environmental risk. The detailed status information and description of the listing should be reviewed for further information. Occurrences shown in **GREEN** are occurrences that have active permits or have had contamination in the past but have received a "case closed" or "no further action" status and therefore, do not likely present an environmental risk.

# GRID MAP 104



Sources: Esri, HERE, Garmin, USGS, Intermap, INCREMENTAL, Navteq, Esri Japan, METI, Esri China (Hong Kong), Esri Korea, Esri (Thailand), NGCC, (c) OpenStreetMap contributors, and the GIS User Community

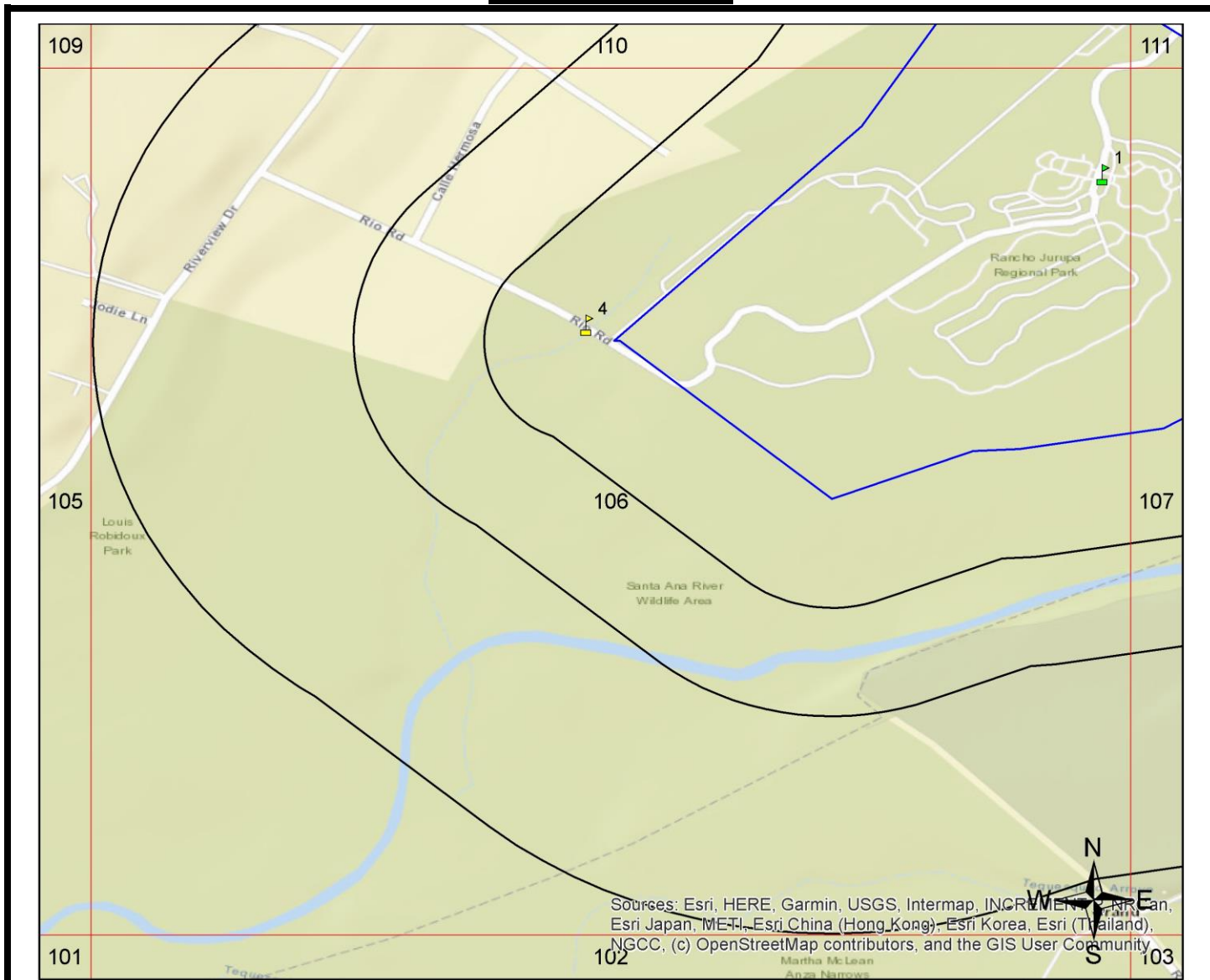
| Legend |                           |  |                                      |
|--------|---------------------------|--|--------------------------------------|
|        | Federal NPL               |  | Federal RCRA non-CORRACTS TSD        |
|        | Federal Delisted NPL      |  | Federal RCRA Generators              |
|        | Federal CERCLIS           |  | Federal Emergency Release Reports    |
|        | Federal CERCLIS NFRAP     |  | Emergency Release Reports            |
|        | Federal LUST              |  | State/Tribal NPL                     |
|        | Federal RCRA CORRACTS     |  | State/Tribal CERCLIS Equivalent      |
|        | Federal ERNS              |  | State/Tribal Inst/Eng Controls       |
|        | Federal UST               |  | State/Tribal Landfill/Solid Waste    |
|        | Federal Inst/Eng Controls |  | State/Tribal LUST                    |
|        | Federal Brownfield        |  | State/Tribal RCRA Equivalent         |
|        | Federal UST               |  | State/Tribal Voluntary Cleanup Sites |
|        | Federal Inst/Eng Controls |  | State/Tribal ASTM Other              |
|        | Federal Brownfield        |  | ERS Supplemental Govt Sources        |
|        | Federal UST               |  | ERS Exclusive Historic Sources       |

All plotted occurrences represent approximate locations based on geographic information provided by the respective agency. Actual locations may vary due to numerous reasons such as: the size of the property, accuracy of the provided location, accuracy of the software used to determine the location, etc. **Occurrences are shown in three colors** to give a visual indication of the potential risk of the listed occurrence based on the type of list and the current status of the occurrence. Occurrences shown in **RED** are locations with known contamination that have not received a "case closed" or "no further action" status. Occurrences shown in **YELLOW** have been listed by the respective agency, but do not always represent an environmental risk. The detailed status information and description of the listing should be reviewed for further information. Occurrences shown in **GREEN** are occurrences that have active permits or have had contamination in the past but have received a "case closed" or "no further action" status and therefore, do not likely present an environmental risk.





## GRID MAP 106

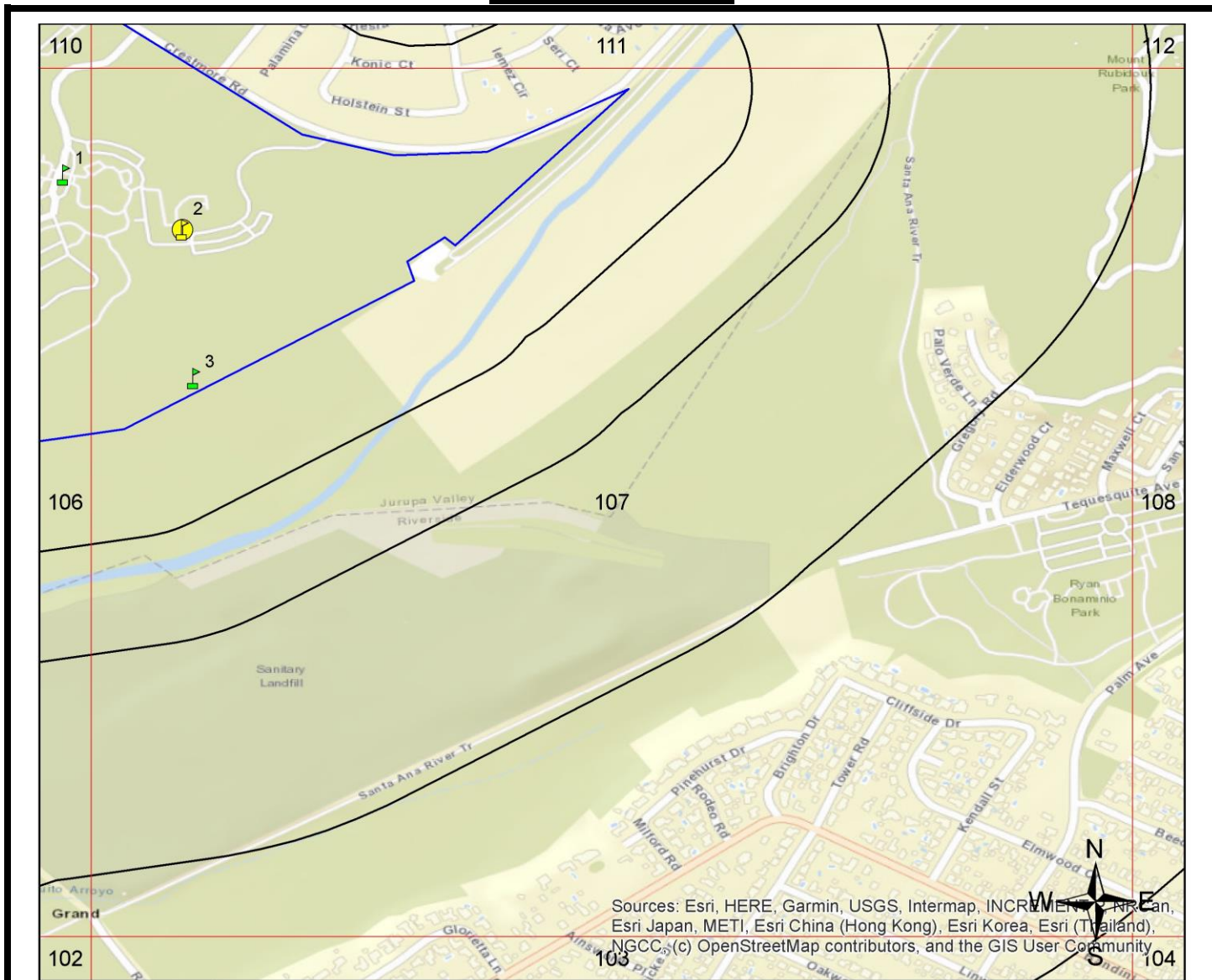


Sources: Esri, HERE, Garmin, USGS, Intermap, INCREMENTAL P.A., Esri Japan, METI, Esri China (Hong Kong), Esri Korea, Esri (Thailand), NGCC, (c) OpenStreetMap contributors, and the GIS User Community

| Legend                |                               |                                      |                                   |
|-----------------------|-------------------------------|--------------------------------------|-----------------------------------|
| Federal NPL           | Federal RCRA non-CORRACTS TSD | Federal Emergency Release Reports    | State/Tribal UST                  |
| Federal Delisted NPL  | Federal RCRA Generators       | Emergency Release Reports            | State/Tribal Brownfield           |
| Federal CERCLIS       | Federal UST                   | State/Tribal NPL                     | State/Tribal Inst/Eng Controls    |
| Federal CERCLIS NFRAP | Federal Inst/Eng Controls     | State/Tribal CERCLIS Equivalent      | State/Tribal Landfill/Solid Waste |
| Federal LUST          | Federal Brownfield            | State/Tribal LUST                    | State/Tribal RCRA Equivalent      |
| Federal RCRA CORRACTS | Federal ERNS                  | State/Tribal Voluntary Cleanup Sites | State/Tribal ASTM Other           |
|                       |                               |                                      | ERS Supplemental Govt Sources     |
|                       |                               |                                      | ERS Exclusive Historic Sources    |

All plotted occurrences represent approximate locations based on geographic information provided by the respective agency. Actual locations may vary due to numerous reasons such as: the size of the property, accuracy of the provided location, accuracy of the software used to determine the location, etc. **Occurrences are shown in three colors** to give a visual indication of the potential risk of the listed occurrence based on the type of list and the current status of the occurrence. Occurrences shown in **RED** are locations with known contamination that have not received a "case closed" or "no further action" status. Occurrences shown in **YELLOW** have been listed by the respective agency, but do not always represent an environmental risk. The detailed status information and description of the listing should be reviewed for further information. Occurrences shown in **GREEN** are occurrences that have active permits or have had contamination in the past but have received a "case closed" or "no further action" status and therefore, do not likely present an environmental risk.

## GRID MAP 107

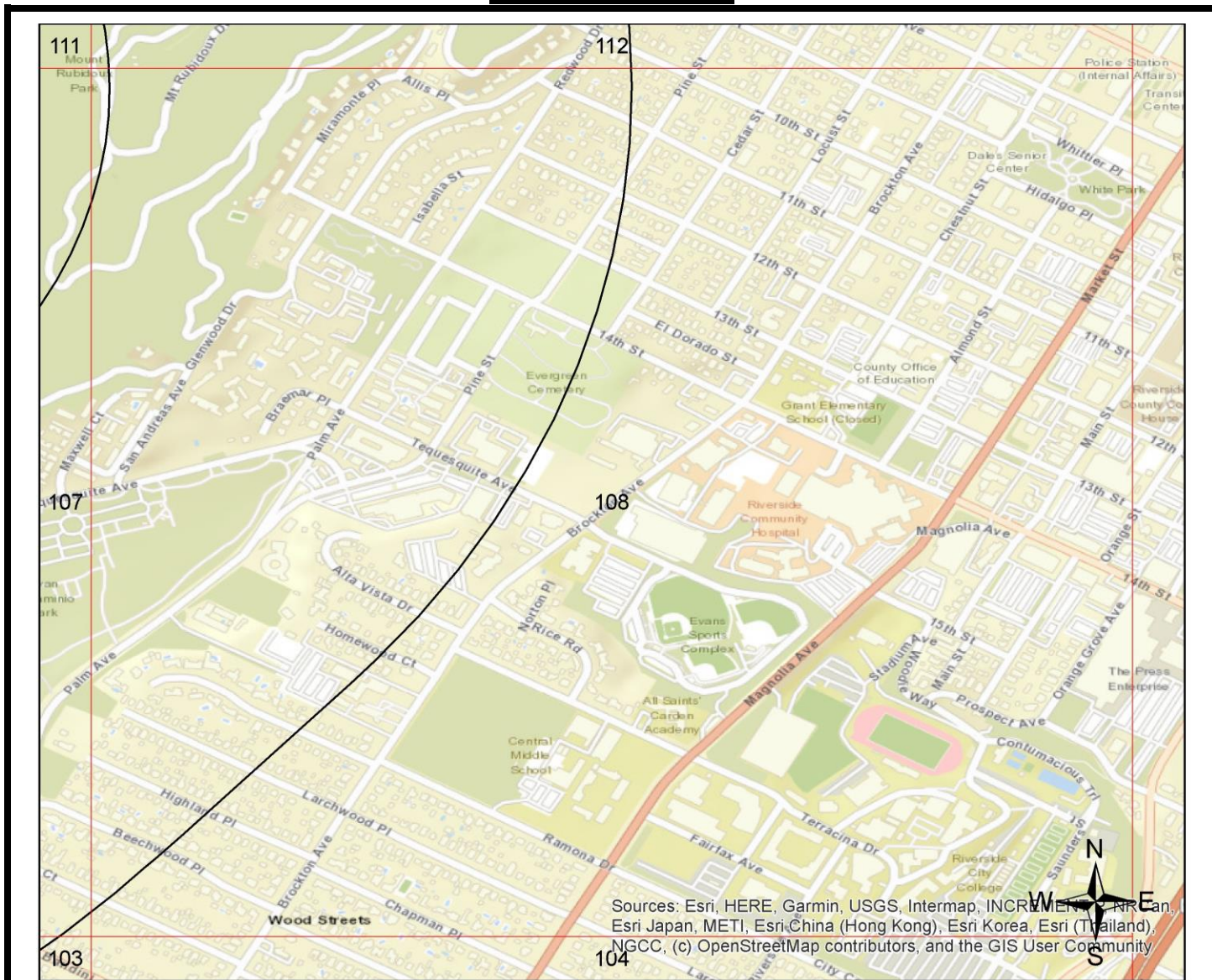


Sources: Esri, HERE, Garmin, USGS, Intermap, INCREMENTAL, Navteq, Esri Japan, METI, Esri China (Hong Kong), Esri Korea, Esri (Thailand), NGCC, (c) OpenStreetMap contributors, and the GIS User Community

| Legend |                       |  |                               |  |                                      |  |                                   |  |                                |
|--------|-----------------------|--|-------------------------------|--|--------------------------------------|--|-----------------------------------|--|--------------------------------|
|        | Federal NPL           |  | Federal RCRA non-CORRACTS TSD |  | Federal Emergency Release Reports    |  | State/Tribal UST                  |  | ERS Supplemental Govt Sources  |
|        | Federal Delisted NPL  |  | Federal RCRA Generators       |  | Emergency Release Reports            |  | State/Tribal Brownfield           |  | ERS Exclusive Historic Sources |
|        | Federal CERCLIS       |  | Federal UST                   |  | State/Tribal NPL                     |  | State/Tribal Inst/Eng Controls    |  |                                |
|        | Federal CERCLIS NFRAP |  | Federal Inst/Eng Controls     |  | State/Tribal CERCLIS Equivalent      |  | State/Tribal Landfill/Solid Waste |  |                                |
|        | Federal LUST          |  | Federal Brownfield            |  | State/Tribal LUST                    |  | State/Tribal RCRA Equivalent      |  |                                |
|        | Federal RCRA CORRACTS |  | Federal ERNS                  |  | State/Tribal Voluntary Cleanup Sites |  | State/Tribal ASTM Other           |  |                                |

All plotted occurrences represent approximate locations based on geographic information provided by the respective agency. Actual locations may vary due to numerous reasons such as: the size of the property, accuracy of the provided location, accuracy of the software used to determine the location, etc. **Occurrences are shown in three colors** to give a visual indication of the potential risk of the listed occurrence based on the type of list and the current status of the occurrence. Occurrences shown in **RED** are locations with known contamination that have not received a "case closed" or "no further action" status. Occurrences shown in **YELLOW** have been listed by the respective agency, but do not always represent an environmental risk. The detailed status information and description of the listing should be reviewed for further information. Occurrences shown in **GREEN** are occurrences that have active permits or have had contamination in the past but have received a "case closed" or "no further action" status and therefore, do not likely present an environmental risk.

# GRID MAP 108

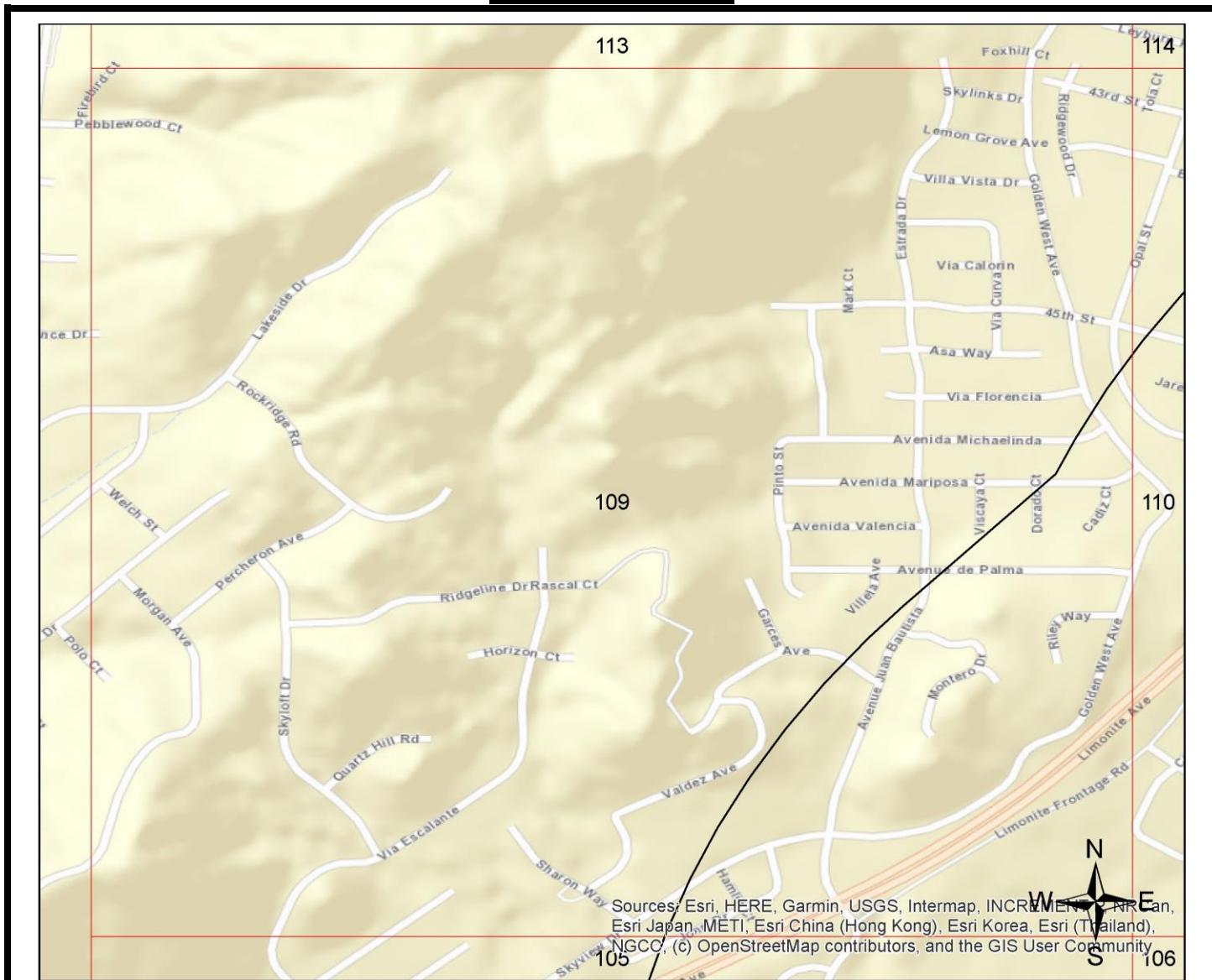


Sources: Esri, HERE, Garmin, USGS, Intermap, INCREMENTAL, Navteq, Esri Japan, METI, Esri China (Hong Kong), Esri Korea, Esri (Thailand), NGCC, (c) OpenStreetMap contributors, and the GIS User Community

| Legend                |                               |                                      |                                   |
|-----------------------|-------------------------------|--------------------------------------|-----------------------------------|
| Federal NPL           | Federal RCRA non-CORRACTS TSD | Federal Emergency Release Reports    | State/Tribal UST                  |
| Federal Delisted NPL  | Federal RCRA Generators       | Emergency Release Reports            | State/Tribal Brownfield           |
| Federal CERCLIS       | Federal UST                   | State/Tribal NPL                     | State/Tribal Inst/Eng Controls    |
| Federal CERCLIS NFRAP | Federal Inst/Eng Controls     | State/Tribal CERCLIS Equivalent      | State/Tribal Landfill/Solid Waste |
| Federal LUST          | Federal Brownfield            | State/Tribal LUST                    | State/Tribal RCRA Equivalent      |
| Federal RCRA CORRACTS | Federal ERNS                  | State/Tribal Voluntary Cleanup Sites | State/Tribal ASTM Other           |
|                       |                               |                                      | ERS Supplemental Govt Sources     |
|                       |                               |                                      | ERS Exclusive Historic Sources    |

All plotted occurrences represent approximate locations based on geographic information provided by the respective agency. Actual locations may vary due to numerous reasons such as: the size of the property, accuracy of the provided location, accuracy of the software used to determine the location, etc. **Occurrences are shown in three colors** to give a visual indication of the potential risk of the listed occurrence based on the type of list and the current status of the occurrence. Occurrences shown in **RED** are locations with known contamination that have not received a "case closed" or "no further action" status. Occurrences shown in **YELLOW** have been listed by the respective agency, but do not always represent an environmental risk. The detailed status information and description of the listing should be reviewed for further information. Occurrences shown in **GREEN** are occurrences that have active permits or have had contamination in the past but have received a "case closed" or "no further action" status and therefore, do not likely present an environmental risk.

## GRID MAP 109

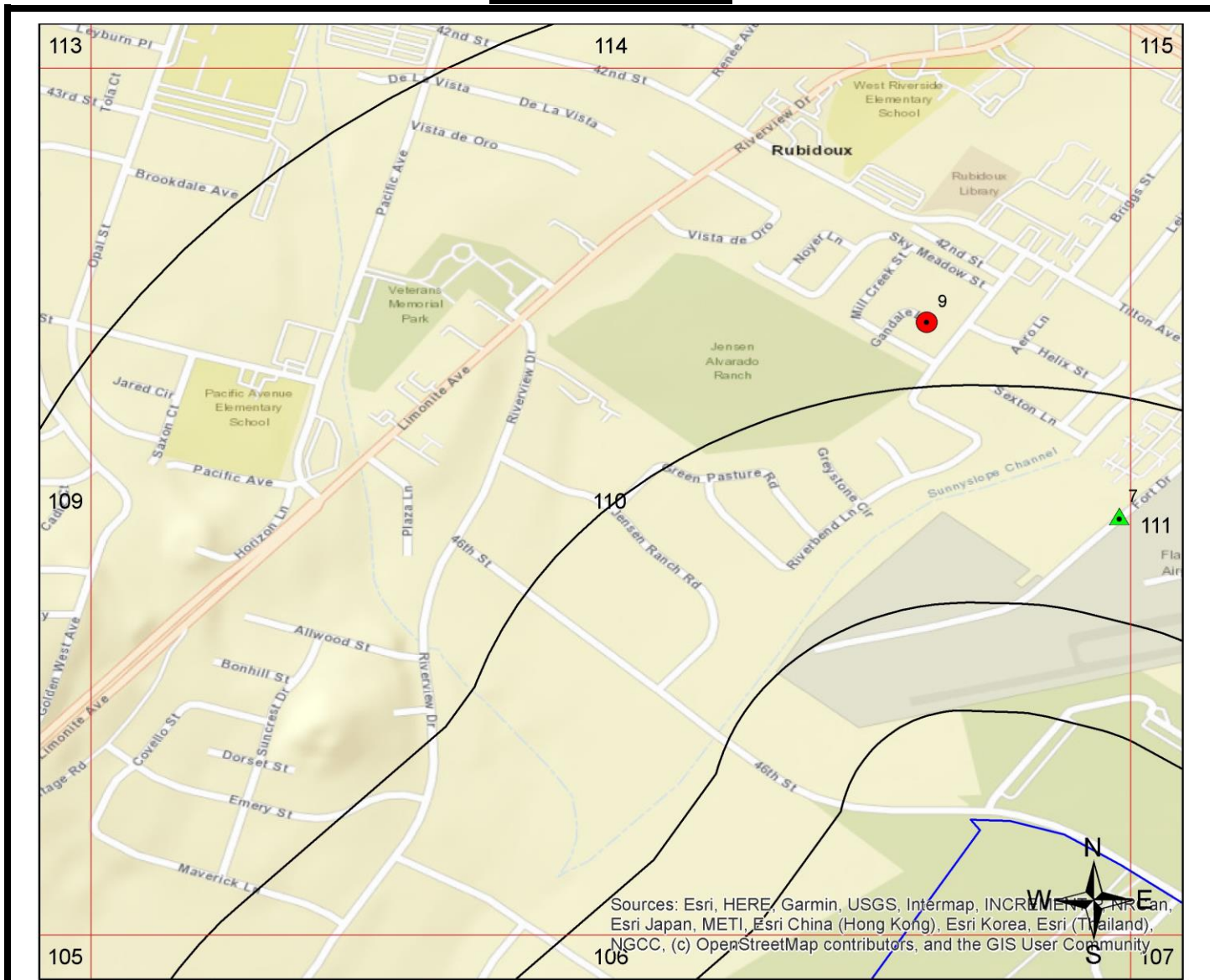


Sources: Esri, HERE, Garmin, USGS, Intermap, INCREMENTAL PRC, Esri Japan, METI, Esri China (Hong Kong), Esri Korea, Esri (Thailand), NGCC, (c) OpenStreetMap contributors, and the GIS User Community

| Legend |                                      |  |                                   |
|--------|--------------------------------------|--|-----------------------------------|
|        | Federal NPL                          |  | Federal RCRA non-CORRACTS TSD     |
|        | Federal Delisted NPL                 |  | Federal RCRA Generators           |
|        | Federal CERCLIS                      |  | Federal UST                       |
|        | Federal CERCLIS NFRAP                |  | Federal Inst/Eng Controls         |
|        | Federal LUST                         |  | Federal Brownfield                |
|        | Federal RCRA CORRACTS                |  | Federal ERNS                      |
|        | Federal Emergency Release Reports    |  | State/Tribal UST                  |
|        | Emergency Release Reports            |  | State/Tribal Brownfield           |
|        | State/Tribal NPL                     |  | State/Tribal Inst/Eng Controls    |
|        | State/Tribal CERCLIS Equivalent      |  | State/Tribal Landfill/Solid Waste |
|        | State/Tribal LUST                    |  | State/Tribal RCRA Equivalent      |
|        | State/Tribal Voluntary Cleanup Sites |  | State/Tribal ASTM Other           |
|        |                                      |  | ERS Supplemental Govt Sources     |
|        |                                      |  | ERS Exclusive Historic Sources    |

All plotted occurrences represent approximate locations based on geographic information provided by the respective agency. Actual locations may vary due to numerous reasons such as: the size of the property, accuracy of the provided location, accuracy of the software used to determine the location, etc. **Occurrences are shown in three colors** to give a visual indication of the potential risk of the listed occurrence based on the type of list and the current status of the occurrence. Occurrences shown in **RED** are locations with known contamination that have not received a "case closed" or "no further action" status. Occurrences shown in **YELLOW** have been listed by the respective agency, but do not always represent an environmental risk. The detailed status information and description of the listing should be reviewed for further information. Occurrences shown in **GREEN** are occurrences that have active permits or have had contamination in the past but have received a "case closed" or "no further action" status and therefore, do not likely present an environmental risk.

# GRID MAP 110



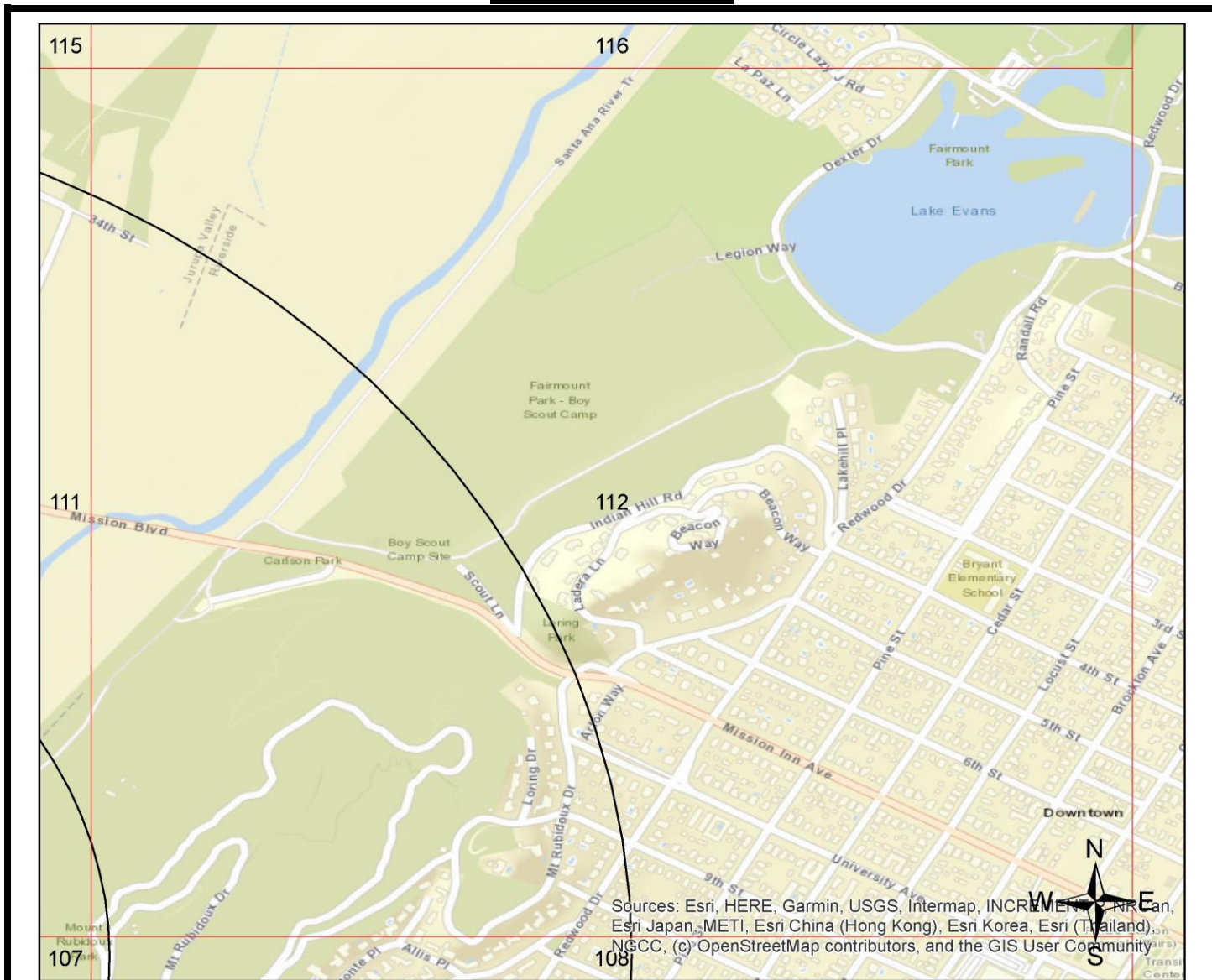
Sources: Esri, HERE, Garmin, USGS, Intermap, INCREMENTAL, Navteq, Esri Japan, METI, Esri China (Hong Kong), Esri Korea, Esri (Thailand), NGCC, (c) OpenStreetMap contributors, and the GIS User Community

| Legend |                       |  |                                      |  |                                   |
|--------|-----------------------|--|--------------------------------------|--|-----------------------------------|
|        | Federal NPL           |  | Federal RCRA non-CORRACTS TSD        |  | Federal Emergency Release Reports |
|        | Federal Delisted NPL  |  | Federal RCRA Generators              |  | Emergency Release Reports         |
|        | Federal CERCLIS       |  | Federal UST                          |  | State/Tribal NPL                  |
|        | Federal CERCLIS NFRAP |  | Federal Inst/Eng Controls            |  | State/Tribal CERCLIS Equivalent   |
|        | Federal LUST          |  | Federal Brownfield                   |  | State/Tribal Landfill/Solid Waste |
|        | Federal RCRA CORRACTS |  | Federal ERNS                         |  | State/Tribal RCRA Equivalent      |
|        |                       |  | State/Tribal Voluntary Cleanup Sites |  | State/Tribal ASTM Other           |
|        |                       |  | State/Tribal UST                     |  | ERS Supplemental Govt Sources     |
|        |                       |  | State/Tribal Brownfield              |  | ERS Exclusive Historic Sources    |
|        |                       |  | State/Tribal Inst/Eng Controls       |  |                                   |

All plotted occurrences represent approximate locations based on geographic information provided by the respective agency. Actual locations may vary due to numerous reasons such as: the size of the property, accuracy of the provided location, accuracy of the software used to determine the location, etc. **Occurrences are shown in three colors** to give a visual indication of the potential risk of the listed occurrence based on the type of list and the current status of the occurrence. Occurrences shown in **RED** are locations with known contamination that have not received a "case closed" or "no further action" status. Occurrences shown in **YELLOW** have been listed by the respective agency, but do not always represent an environmental risk. The detailed status information and description of the listing should be reviewed for further information. Occurrences shown in **GREEN** are occurrences that have active permits or have had contamination in the past but have received a "case closed" or "no further action" status and therefore, do not likely present an environmental risk.



## GRID MAP 112



Sources: Esri, HERE, Garmin, USGS, Intermap, INCREMENTAL PRC, Esri Japan, METI, Esri China (Hong Kong), Esri Korea, Esri (Thailand), NGCC, (c) OpenStreetMap contributors, and the GIS User Community

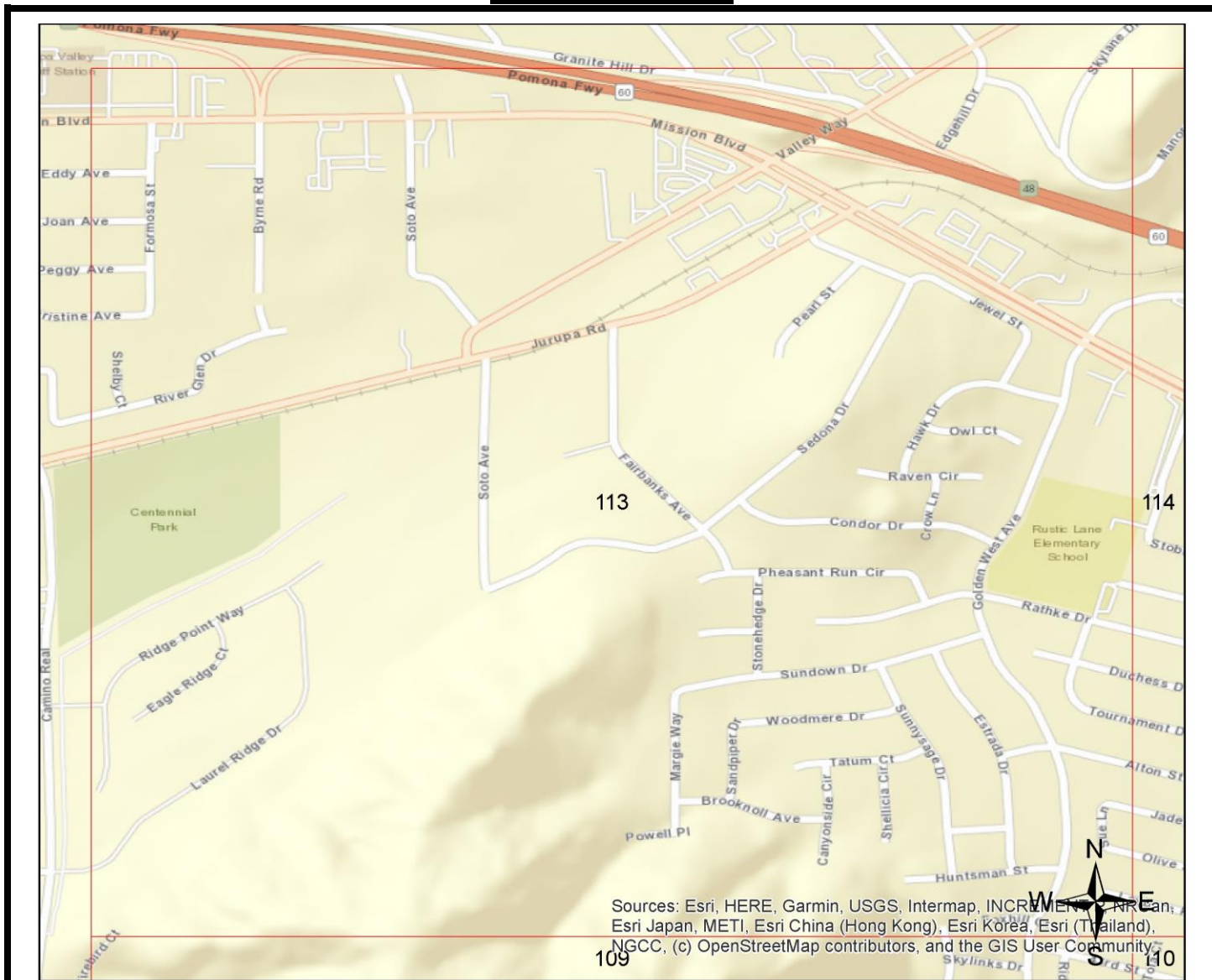
### Legend

|                       |                               |                                      |                                   |                                |
|-----------------------|-------------------------------|--------------------------------------|-----------------------------------|--------------------------------|
| Federal NPL           | Federal RCRA non-CORRACTS TSD | Federal Emergency Release Reports    | State/Tribal UST                  | ERS Supplemental Govt Sources  |
| Federal Delisted NPL  | Federal RCRA Generators       | Emergency Release Reports            | State/Tribal Brownfield           | ERS Exclusive Historic Sources |
| Federal CERCLIS       | Federal UST                   | State/Tribal NPL                     | State/Tribal Inst/Eng Controls    |                                |
| Federal CERCLIS NFRAP | Federal Inst/Eng Controls     | State/Tribal CERCLIS Equivalent      | State/Tribal Landfill/Solid Waste |                                |
| Federal LUST          | Federal Brownfield            | State/Tribal LUST                    | State/Tribal RCRA Equivalent      |                                |
| Federal RCRA CORRACTS | Federal ERNS                  | State/Tribal Voluntary Cleanup Sites | State/Tribal ASTM Other           |                                |

All plotted occurrences represent approximate locations based on geographic information provided by the respective agency. Actual locations may vary due to numerous reasons such as: the size of the property, accuracy of the provided location, accuracy of the software used to determine the location, etc. **Occurrences are shown in three colors** to give a visual indication of the potential risk of the listed occurrence based on the type of list and the current status of the occurrence. Occurrences shown in **RED** are locations with known contamination that have not received a "case closed" or "no further action" status. Occurrences shown in **YELLOW** have been listed by the respective agency, but do not always represent an environmental risk. The detailed status information and description of the listing should be reviewed for further information. Occurrences shown in **GREEN** are occurrences that have active permits or have had contamination in the past but have received a "case closed" or "no further action" status and therefore, do not likely present an environmental risk.



## GRID MAP 113

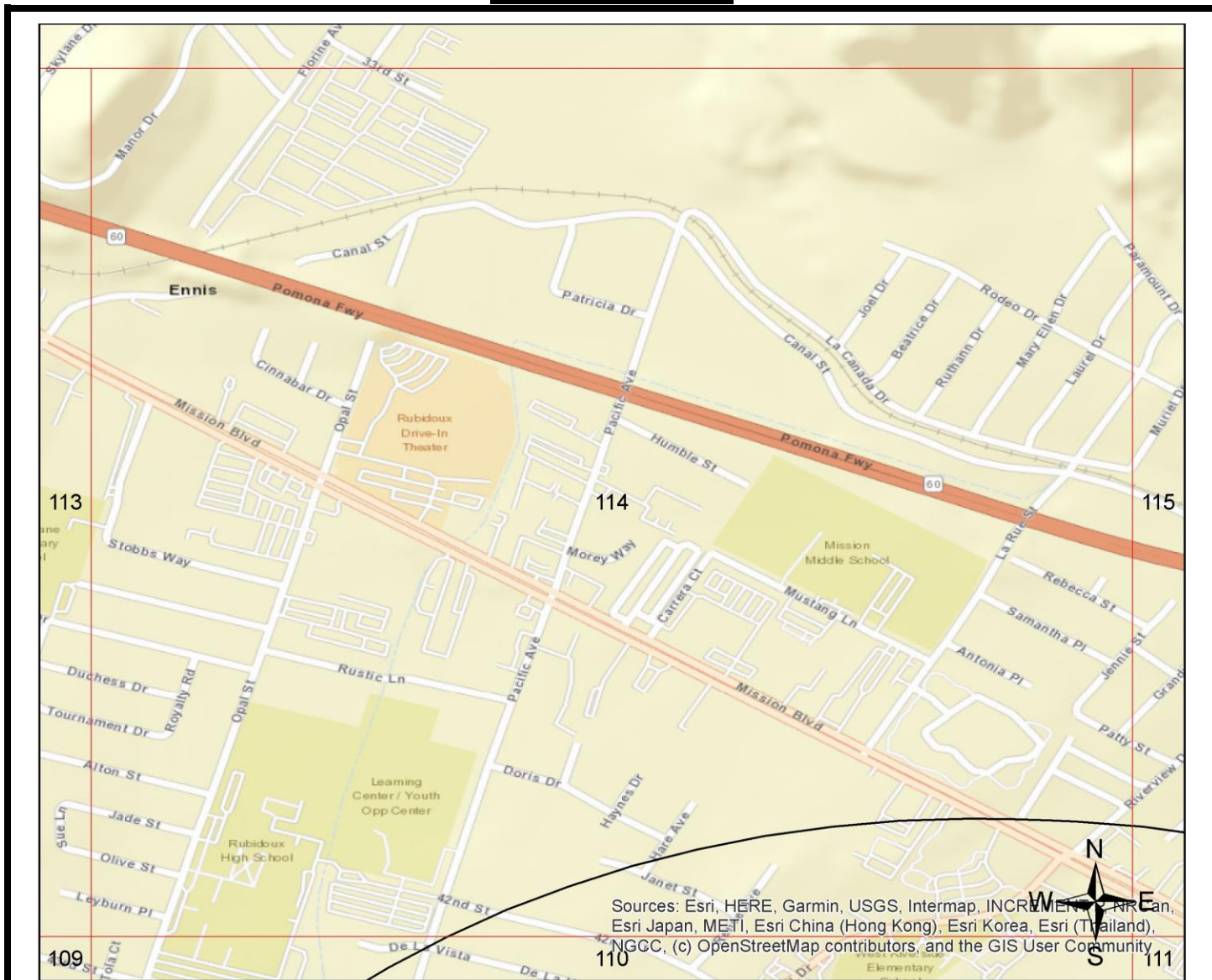


Sources: Esri, HERE, Garmin, USGS, Intermap, INCREMENTAL, Navteq, Esri Japan, METI, Esri China (Hong Kong), Esri Korea, Esri (Thailand), NGCC, (c) OpenStreetMap contributors, and the GIS User Community

| Legend |                           |  |                                      |
|--------|---------------------------|--|--------------------------------------|
|        | Federal NPL               |  | Federal RCRA non-CORRACTS TSD        |
|        | Federal Delisted NPL      |  | Federal Emergency Release Reports    |
|        | Federal CERCLIS           |  | Emergency Release Reports            |
|        | Federal CERCLIS NFRAP     |  | State/Tribal NPL                     |
|        | Federal LUST              |  | State/Tribal CERCLIS Equivalent      |
|        | Federal RCRA CORRACTS     |  | State/Tribal LUST                    |
|        | Federal ERNS              |  | State/Tribal RCRA Equivalent         |
|        | Federal UST               |  | State/Tribal Voluntary Cleanup Sites |
|        | Federal Inst/Eng Controls |  | State/Tribal ASTM Other              |
|        | Federal Brownfield        |  | State/Tribal UST                     |
|        | Federal ERNS              |  | State/Tribal Brownfield              |
|        | Federal ERNS              |  | State/Tribal Inst/Eng Controls       |
|        | Federal ERNS              |  | State/Tribal Landfill/Solid Waste    |
|        | Federal ERNS              |  | ERS Supplemental Govt Sources        |
|        | Federal ERNS              |  | ERS Exclusive Historic Sources       |

All plotted occurrences represent approximate locations based on geographic information provided by the respective agency. Actual locations may vary due to numerous reasons such as: the size of the property, accuracy of the provided location, accuracy of the software used to determine the location, etc. **Occurrences are shown in three colors** to give a visual indication of the potential risk of the listed occurrence based on the type of list and the current status of the occurrence. Occurrences shown in **RED** are locations with known contamination that have not received a "case closed" or "no further action" status. Occurrences shown in **YELLOW** have been listed by the respective agency, but do not always represent an environmental risk. The detailed status information and description of the listing should be reviewed for further information. Occurrences shown in **GREEN** are occurrences that have active permits or have had contamination in the past but have received a "case closed" or "no further action" status and therefore, do not likely present an environmental risk.

## GRID MAP 114



Sources: Esri, HERE, Garmin, USGS, Intermap, INCREMENTAL PRT Can, Esri Japan, METI, Esri China (Hong Kong), Esri Korea, Esri (Thailand), NGCC, (c) OpenStreetMap contributors, and the GIS User Community

| Legend                |                               |                                      |                                   |
|-----------------------|-------------------------------|--------------------------------------|-----------------------------------|
| Federal NPL           | Federal RCRA non-CORRACTS TSD | Federal Emergency Release Reports    | State/Tribal UST                  |
| Federal Delisted NPL  | Federal RCRA Generators       | Emergency Release Reports            | State/Tribal Brownfield           |
| Federal CERCLIS       | Federal UST                   | State/Tribal NPL                     | State/Tribal Inst/Eng Controls    |
| Federal CERCLIS NFRAP | Federal Inst/Eng Controls     | State/Tribal CERCLIS Equivalent      | State/Tribal Landfill/Solid Waste |
| Federal LUST          | Federal Brownfield            | State/Tribal LUST                    | State/Tribal RCRA Equivalent      |
| Federal RCRA CORRACTS | Federal ERNS                  | State/Tribal Voluntary Cleanup Sites | State/Tribal ASTM Other           |
|                       |                               |                                      | ERS Supplemental Govt Sources     |
|                       |                               |                                      | ERS Exclusive Historic Sources    |

All plotted occurrences represent approximate locations based on geographic information provided by the respective agency. Actual locations may vary due to numerous reasons such as: the size of the property, accuracy of the provided location, accuracy of the software used to determine the location, etc. **Occurrences are shown in three colors** to give a visual indication of the potential risk of the listed occurrence based on the type of list and the current status of the occurrence. Occurrences shown in **RED** are locations with known contamination that have not received a "case closed" or "no further action" status. Occurrences shown in **YELLOW** have been listed by the respective agency, but do not always represent an environmental risk. The detailed status information and description of the listing should be reviewed for further information. Occurrences shown in **GREEN** are occurrences that have active permits or have had contamination in the past but have received a "case closed" or "no further action" status and therefore, do not likely present an environmental risk.

## GRID MAP 115

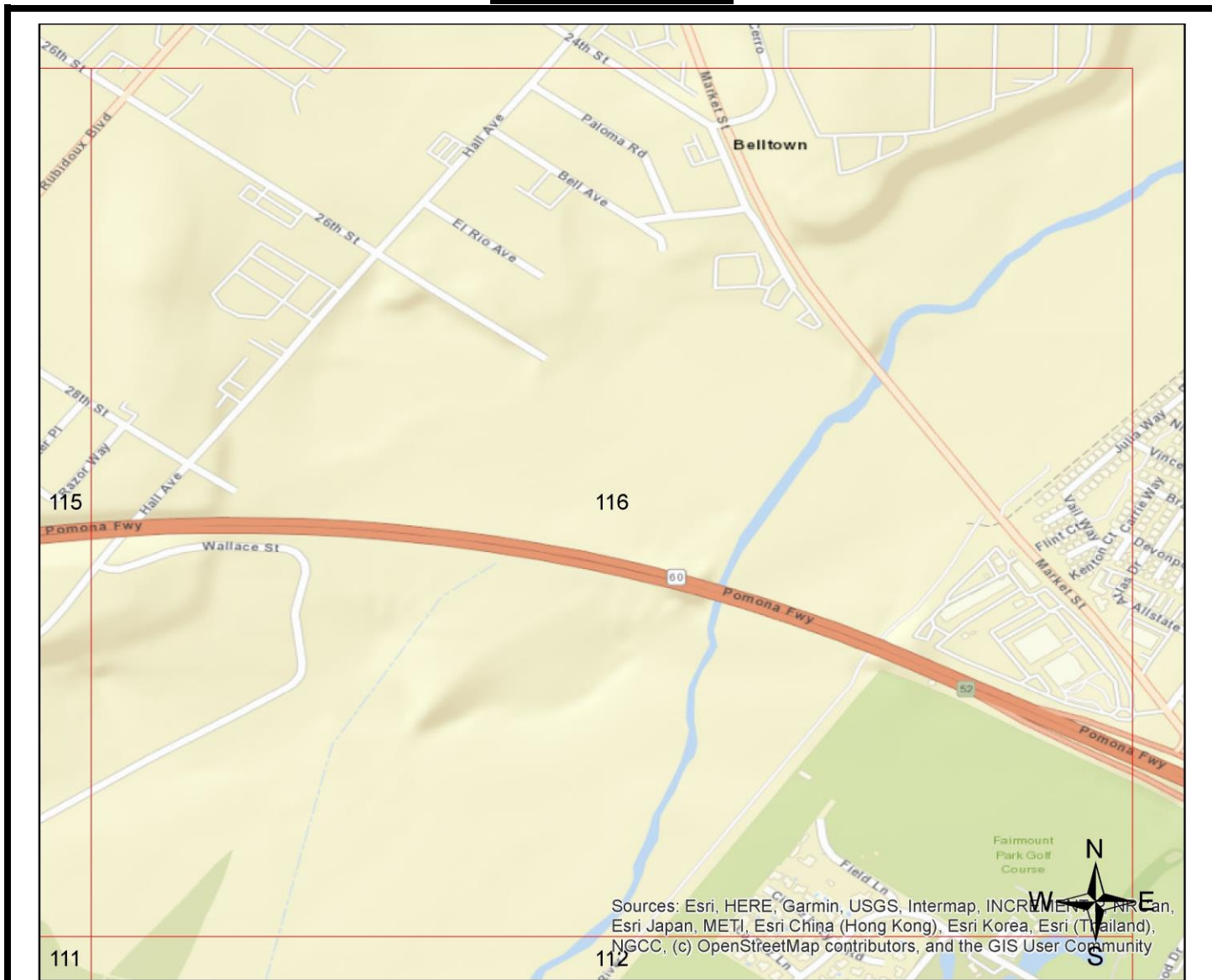


Sources: Esri, HERE, Garmin, USGS, Intermap, INCREMENTAL PRC, Esri Japan, METI, Esri China (Hong Kong), Esri Korea, Esri (Thailand), NGCC, (c) OpenStreetMap contributors, and the GIS User Community

| Legend                |                               |                                      |                                   |                                |  |
|-----------------------|-------------------------------|--------------------------------------|-----------------------------------|--------------------------------|--|
| Federal NPL           | Federal RCRA non-CORRACTS TSD | Federal Emergency Release Reports    | State/Tribal UST                  | ERS Supplemental Govt Sources  |  |
| Federal Delisted NPL  | Federal RCRA Generators       | Emergency Release Reports            | State/Tribal Brownfield           | ERS Exclusive Historic Sources |  |
| Federal CERCLIS       | Federal UST                   | State/Tribal NPL                     | State/Tribal Inst/Eng Controls    |                                |  |
| Federal CERCLIS NFRAP | Federal Inst/Eng Controls     | State/Tribal CERCLIS Equivalent      | State/Tribal Landfill/Solid Waste |                                |  |
| Federal LUST          | Federal Brownfield            | State/Tribal LUST                    | State/Tribal RCRA Equivalent      |                                |  |
| Federal RCRA CORRACTS | Federal ERNS                  | State/Tribal Voluntary Cleanup Sites | State/Tribal ASTM Other           |                                |  |

All plotted occurrences represent approximate locations based on geographic information provided by the respective agency. Actual locations may vary due to numerous reasons such as: the size of the property, accuracy of the provided location, accuracy of the software used to determine the location, etc. **Occurrences are shown in three colors** to give a visual indication of the potential risk of the listed occurrence based on the type of list and the current status of the occurrence. Occurrences shown in **RED** are locations with known contamination that have not received a "case closed" or "no further action" status. Occurrences shown in **YELLOW** have been listed by the respective agency, but do not always represent an environmental risk. The detailed status information and description of the listing should be reviewed for further information. Occurrences shown in **GREEN** are occurrences that have active permits or have had contamination in the past but have received a "case closed" or "no further action" status and therefore, do not likely present an environmental risk.

## GRID MAP 116



Sources: Esri, HERE, Garmin, USGS, Intermap, INCREMENTAL PRC, Esri Japan, METI, Esri China (Hong Kong), Esri Korea, Esri (Thailand), NGCC, (c) OpenStreetMap contributors, and the GIS User Community

| Legend                |                               |                                      |                                   |                                |  |
|-----------------------|-------------------------------|--------------------------------------|-----------------------------------|--------------------------------|--|
| Federal NPL           | Federal RCRA non-CORRACTS TSD | Federal Emergency Release Reports    | State/Tribal UST                  | ERS Supplemental Govt Sources  |  |
| Federal Delisted NPL  | Federal RCRA Generators       | Emergency Release Reports            | State/Tribal Brownfield           | ERS Exclusive Historic Sources |  |
| Federal CERCLIS       | Federal UST                   | State/Tribal NPL                     | State/Tribal Inst/Eng Controls    |                                |  |
| Federal CERCLIS NFRAP | Federal Inst/Eng Controls     | State/Tribal CERCLIS Equivalent      | State/Tribal Landfill/Solid Waste |                                |  |
| Federal LUST          | Federal Brownfield            | State/Tribal LUST                    | State/Tribal RCRA Equivalent      |                                |  |
| Federal RCRA CORRACTS | Federal ERNS                  | State/Tribal Voluntary Cleanup Sites | State/Tribal ASTM Other           |                                |  |

All plotted occurrences represent approximate locations based on geographic information provided by the respective agency. Actual locations may vary due to numerous reasons such as: the size of the property, accuracy of the provided location, accuracy of the software used to determine the location, etc. **Occurrences are shown in three colors** to give a visual indication of the potential risk of the listed occurrence based on the type of list and the current status of the occurrence. Occurrences shown in **RED** are locations with known contamination that have not received a "case closed" or "no further action" status. Occurrences shown in **YELLOW** have been listed by the respective agency, but do not always represent an environmental risk. The detailed status information and description of the listing should be reviewed for further information. Occurrences shown in **GREEN** are occurrences that have active permits or have had contamination in the past but have received a "case closed" or "no further action" status and therefore, do not likely present an environmental risk.

# 1-MILE TOPOGRAPHIC MAP W/OCCURRENCES (MAP4)

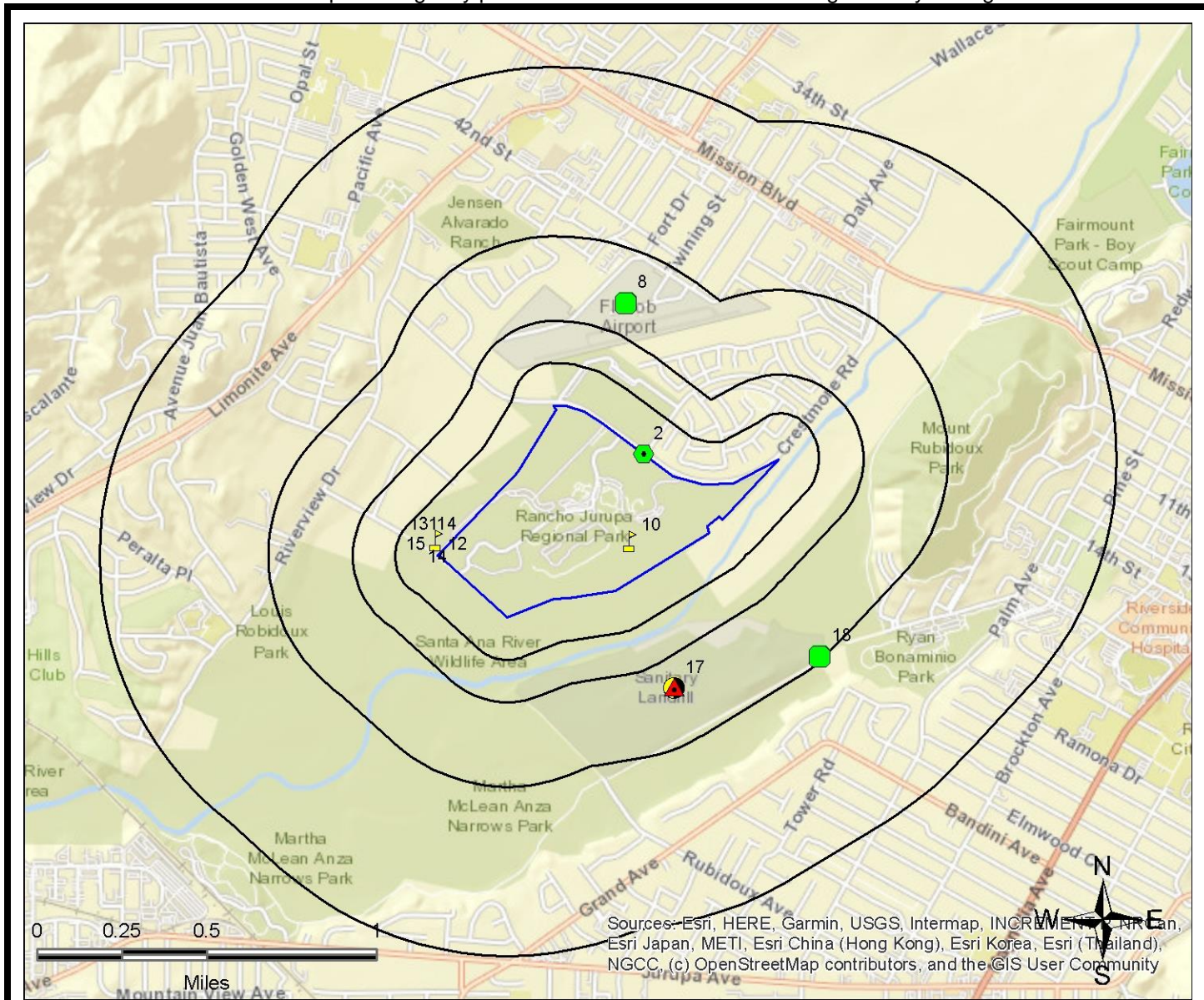


| Legend |                                      |  |                                      |
|--------|--------------------------------------|--|--------------------------------------|
|        | Federal NPL                          |  | Federal RCRA non-CORRACTS TSD        |
|        | Federal Delisted NPL                 |  | Federal RCRA Generators              |
|        | Federal CERCLIS                      |  | Federal UST                          |
|        | Federal CERCLIS NFRAP                |  | Federal Inst/Eng Controls            |
|        | Federal LUST                         |  | State/Tribal CERCLIS Equivalent      |
|        | Federal RCRA CORRACTS                |  | State/Tribal Landfill/Solid Waste    |
|        | Federal Emergency Release Reports    |  | State/Tribal LUST                    |
|        | Emergency Release Reports            |  | State/Tribal RCRA Equivalent         |
|        | State/Tribal NPL                     |  | State/Tribal Voluntary Cleanup Sites |
|        | State/Tribal Inst/Eng Controls       |  | State/Tribal ASTM Other              |
|        | State/Tribal CERCLIS Equivalent      |  |                                      |
|        | State/Tribal Landfill/Solid Waste    |  |                                      |
|        | State/Tribal LUST                    |  |                                      |
|        | State/Tribal RCRA Equivalent         |  |                                      |
|        | State/Tribal Voluntary Cleanup Sites |  |                                      |
|        | State/Tribal ASTM Other              |  |                                      |
|        | State/Tribal UST                     |  |                                      |
|        | State/Tribal Brownfield              |  |                                      |
|        | ERS Supplemental Govt Sources        |  |                                      |
|        | ERS Exclusive Historic Sources       |  |                                      |

All plotted occurrences represent approximate locations based on geographic information provided by the respective agency. Actual locations may vary due to numerous reasons such as: the size of the property, accuracy of the provided location, accuracy of the software used to determine the location, etc. **Occurrences are shown in three colors** to give a visual indication of the potential risk of the listed occurrence based on the type of list and the current status of the occurrence. Occurrences shown in **RED** are locations with known contamination that have not received a "case closed" or "no further action" status. Occurrences shown in **YELLOW** have been listed by the respective agency, but do not always represent an environmental risk. The detailed status information and description of the listing should be reviewed for further information. Occurrences shown in **GREEN** are occurrences that have active permits or have had contamination in the past but have received a "case closed" or "no further action" status and therefore, do not likely present an environmental risk.

## AGENCY DIFFERENCES IN MAPPED LOCATIONS (MAP5)

Note: Occurrences on this map have agency provided coordinates which differ significantly from geocoded locations.



| Legend |  |  |  |
|--------|--|--|--|
|        |  |  |  |
|        |  |  |  |
|        |  |  |  |
|        |  |  |  |
|        |  |  |  |
|        |  |  |  |
|        |  |  |  |
|        |  |  |  |

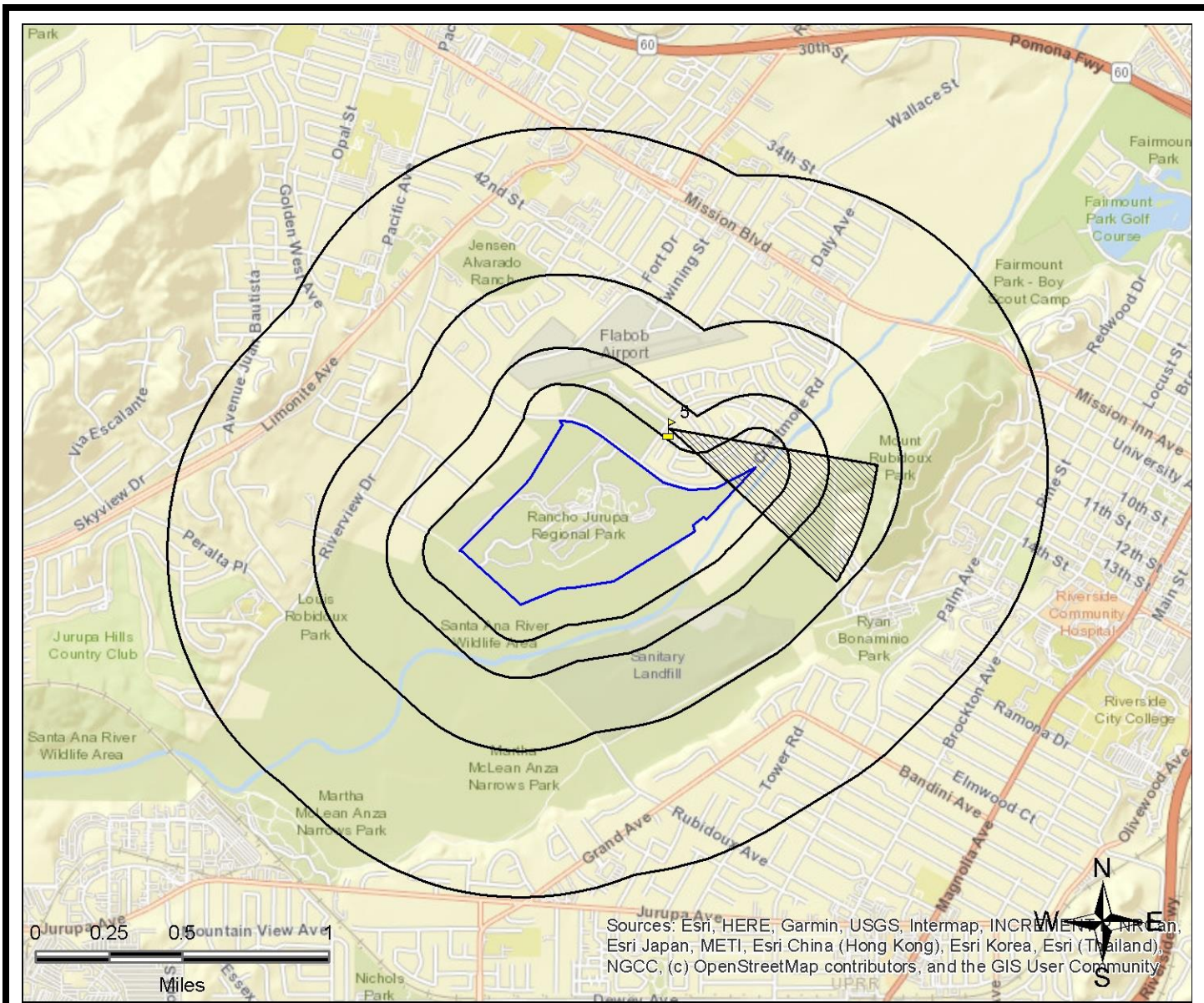
This "AGENCY DIFFERENCES IN MAPPED LOCATIONS (MAP 4)" is fully protected against reproduction in any way, shape or form by ERS Environmental Record Search. ALL applicable laws, copyrights, pending copyrights, trademarks, and any and all applicable Federal and State laws apply at all times. These protections include the concept, procedures, processes, layout, vision, color scheme, mapping layout, legends, data, any and all verbiage, and the entire concept.

## SUMMARY OF AGENCY DIFFERENCES

| MAP ID | ID / SITE NAME  | ADDRESS / DATABASE                        | AGENCY COORDINATES        | DISTANCE (MILES) | DIRECTION |
|--------|---|---|---------------------------|------------------|-----------|
| 2      | CAC002999333<br>RIVERSIDE COUNTY -<br>REGINAL PARK &<br>OPEN SPACE DISTRICT | 4600 Crestmore Rd<br>RCRA-NON-US          | -117.409302,<br>33.983734 | 0                | NE        |
| 4      | 110006485721<br>RUBIDOUX COMMUNITY SVCS                                     | 5062 RIO RD<br>FRS-US                     | -117.42, 33.98            | 0.03             | NW        |
| 8      | T0606500142<br>FLABOB AIRPORT   | 4130 MENNES AVE<br>LUST-Closed-CA         | -117.41026,<br>33.9902    | 0.34             | N         |
| 10     | 110012211784<br>SHELL SERVICE STATION                                       | 81950 46TH<br>FRS-US                      | -117.41, 33.98            | 0                | N/A       |
| 11     | 110065656980<br>T-MOBILE WEST CORP. (IE04873A)                              | 6377 LIMONITE AVE<br>FRS-US               | -117.42, 33.98            | 0.03             | NW        |
| 12     | 110070437928<br>AMBER COULTER   | 5861 Allwood St<br>FRS-US                 | -117.42, 33.98            | 0.03             | NW        |
| 13     | 110070464596<br>CARMEN AND RAFAEL ARROYO                                    | 4781 Suncrest Dr<br>FRS-US                | -117.42, 33.98            | 0.03             | NW        |
| 14     | 110066660526<br>RUBIDOUX COMMUNITY SERVICES DISTRICT                        | 5062 Riverview Dr<br>FRS-US               | -117.42, 33.98            | 0.03             | NW        |
| 15     | 110070576222<br>JEFF DONOFRIO   | 6198 Limonite Ave<br>FRS-US               | -117.42, 33.98            | 0.03             | NW        |
| 16     | 110070406643<br>CHARLOTTE SAMPLES   | 5464 Golden West Ave<br>FRS-US            | -117.42, 33.98            | 0.03             | NW        |
| 17     | L10008766450<br>TEQUESQUITE LANDFILL  | 6253 TEQUESQUITE AVE.<br>Land-Disposal-CA | -117.4077,<br>33.9737     | 0.34             | SE        |
| 17     | L10008766450<br>TEQUESQUITE LANDFILL  | 6253 TEQUESQUITE AVE.<br>SLIC-Open-CA     | -117.4077,<br>33.9737     | 0.34             | SE        |
| 18     | T0606500306<br>RVSD CITY LANDFILL   | 5253 TEQUESQUITE AVE<br>LUST-Closed-CA    | -117.40018,<br>33.97507   | 0.5              | SE        |

# MAPPED AIR PERMITS WITH POTENTIAL DISPERSION (MAP6)

Note: Occurrences on this map are reported in Air Quality databases. Potential air plumes are drawn in the direction of the prevailing wind.



Sources: Esri, HERE, Garmin, USGS, Intermap, INCREMENTAL, Navteq, Swire, Esri Japan, METI, Esri China (Hong Kong), Esri Korea, Esri (Thailand), NGCC, (c) OpenStreetMap contributors, and the GIS User Community

| Legend                |                               |                                      |                                   |
|-----------------------|-------------------------------|--------------------------------------|-----------------------------------|
| Federal NPL           | Federal RCRA non-CORRACTS TSD | Federal Emergency Release Reports    | State/Tribal UST                  |
| Federal Delisted NPL  | Federal RCRA Generators       | Emergency Release Reports            | State/Tribal Brownfield           |
| Federal CERCLIS       | Federal UST                   | State/Tribal NPL                     | State/Tribal Inst/Eng Controls    |
| Federal CERCLIS NFRAP | Federal Inst/Eng Controls     | State/Tribal CERCLIS Equivalent      | State/Tribal Landfill/Solid Waste |
| Federal LUST          | Federal Brownfield            | State/Tribal UST                     | State/Tribal RCRA Equivalent      |
| Federal RCRA CORRACTS | Federal ERNS                  | State/Tribal Voluntary Cleanup Sites | State/Tribal ASTM Other           |
|                       |                               |                                      | ERS Supplemental Govt Sources     |
|                       |                               |                                      | ERS Exclusive Historic Sources    |

All plotted occurrences represent approximate locations based on geographic information provided by the respective agency/source. Actual locations may vary due to numerous reasons such as: the size of the property, accuracy of the provided location, accuracy of the software used to determine the location, etc. Potential air dispersion plumes are depicted to graphically show the direction contaminants may travel based on prevailing wind data and provide a visual screening tool only. Actual direction will vary especially by season. Depending on the actual contaminate, amount released, and other variables, the distance from the source the contaminate may travel can and will vary. Interpretation and review of all the actual relevant data by an environmental professional is recommended before making any decisions, conclusions or otherwise based on the map depictions, air data, and potential air dispersion plumes.

This "MAPPED AIR PERMITS WITH POTENTIAL DISPERSION (MAP 6)" is fully protected against reproduction in any way, shape or form by ERS Environmental Record Search. ALL applicable laws, copyrights, pending copyrights, trademarks, and any and all applicable Federal and State laws apply at all times. These protections include the concept, procedures, processes, layout, vision, color scheme, mapping layout, legends, data, any and all verbiage, and the entire concept.



## LISTED OCCURRENCE DETAILS

| DATABASE   | STATUS           | DISTANCE     | ELEVATION            | MAP ID      |
|--|------------------|--------------|----------------------|-------------|
| Hist-CA  | No Longer Listed | Subject Site | 751 ft               | 1           |
| SITE NAME  |                  |              | MAPS                 | ID          |
| Rancho Jurupa Park, Phase 3  |                  |              | <a href="#">1, 4</a> | 1.63706E+11 |
| ADDRESS  |                  |              | CITY                 | ZIP         |
| 4800 Crestmore Road  |                  |              | Riverside            | 8557915081  |
| DETAILS  |                  |              |                      |             |
| <p>Original Database: NPDES-SW-CA<br/>           Last Agency Status: Listed<br/>           Archive Date: 06/01/16<br/>           No Longer Listed-Registered Meas ID: 404606<br/>           Registered Meas Type: Construction<br/>           WDID: 8 33C358978<br/>           Received Date: Not Reported<br/>           Processed Date: 6/30/2010<br/>           Termination Date: 9/2/2010<br/>           Status Code Name: Terminated<br/>           Status Date: 3/20/2012<br/>           REGION: 8<br/>           County Code: 33<br/>           Place Size: 14<br/>           Place Size Unit: Acres<br/>           Facility County: Riverside<br/>           Facility Contact Name: Claire Clark<br/>           Facility Contact Title: Project Manager<br/>           Facility Contact Phone: 951-955-4310<br/>           Facility Contact Phone Extension: Not Reported<br/>           Facility Contact Email Address: Not Reported<br/>           Operator Name: County of Riverside, Regional Park &amp; Open Space District<br/>           Operator Address: 4600 Crestmore Road<br/>           Operator City: Riverside<br/>           Operator State: California<br/>           Operator Zip: 92509<br/>           Operator Contact Name: Claire Clark</p> <p><a href="#">More Details Link</a></p> |                  |              |                      |             |

| DATABASE                   | STATUS           | DISTANCE     | ELEVATION           | MAP ID      |
|----------------------------|------------------|--------------|---------------------|-------------|
| Hist-CA                    | No Longer Listed | Subject Site | 751 ft              | <b>1</b>    |
| SITE NAME                  |                  |              | MAPS                | ID          |
| Rancho Jurupa Park Phase 3 |                  |              | <a href="#">1,4</a> | 1.63629E+11 |
| ADDRESS                    |                  |              | CITY                | ZIP         |
| 4800 Crestmore Rd          |                  |              | Riverside           | 8557915081  |

**DETAILS**

Original Database: NPDES-SW-CA  
 Last Agency Status: Listed  
 Archive Date: 06/01/16  
 No Longer Listed-Registered Meas ID: 404511  
 Registered Meas Type: Construction  
 WDID: 8 33C358903  
 Received Date: Not Reported  
 Processed Date: 6/28/2010  
 Termination Date: 9/2/2010  
 Status Code Name: Terminated  
 Status Date: 9/2/2010  
 REGION: 8  
 County Code: 33  
 Place Size: 14  
 Place Size Unit: Acres  
 Facility County: Riverside  
 Facility Contact Name: Claire Clark  
 Facility Contact Title: Not Reported  
 Facility Contact Phone: 951-955-4310  
 Facility Contact Phone Extension: Not Reported  
 Facility Contact Email Address: Not Reported  
 Operator Name: Riverside County Regional Park & Open Space Dist  
 Operator Address: 4800 Crestmore Rd  
 Operator City: Riverside  
 Operator State: California  
 Operator Zip: 92509  
 Operator Contact Name: Claire Clark

[More Details Link](#)

| DATABASE                   | STATUS | DISTANCE     | ELEVATION           | MAP ID    |
|----------------------------|--------|--------------|---------------------|-----------|
| ICIS-NPDES-US              | Listed | Subject Site | 751 ft              | <b>1</b>  |
| SITE NAME                  |        |              | MAPS                | ID        |
| RANCHO JURUPA PARK PHASE 3 |        |              | <a href="#">1,4</a> | CAW407369 |
| ADDRESS                    |        |              | CITY                | ZIP       |
| 4800 CRESTMORE RD          |        |              | RIVERSIDE           | 92509     |

**DETAILS**

Facility & Permit Information

Note: To view complete NPDES report go to URL below and click on Envirofacts Report, select ICIS NPDES

URL:

<https://echo.epa.gov/detailed-facility-report?fid=110070084869>

ICIS Facility Interest ID: 3600737273

Facility Registry Service (FRS) ID: 110070084869

Facility Type: Not Reported

Supplemental Address Info: Not Reported

County FIPS Code: Not Reported

Agency Provided Latitude: Not Reported

Agency Provided Longitude: Not Reported

Impaired Waters: Not Reported

Inspection Information

: Not Reported

Permit Schedule Violations

: Not Reported

Compliance Schedule Violations

: Not Reported

Single Event Violations

: Not Reported

CWA Enforcement Actions

: Not Reported

Effluent Violation Information

: Not Reported

NAICS Descriptions

[More Details Link](#)

| DATABASE                           | STATUS | DISTANCE     | ELEVATION           | MAP ID   |
|------------------------------------|--------|--------------|---------------------|----------|
| CRSP-CA                            | Listed | Subject Site | 754 ft              | <b>2</b> |
| SITE NAME                          |        |              | MAPS                | ID       |
| Riv Co Regional Parks HQ Expansion |        |              | <a href="#">1,4</a> | 511391   |
| ADDRESS                            |        |              | CITY                | ZIP      |
| 4600 CRESTMORE RD                  |        |              | RIVERSIDE           | 92509    |

**DETAILS**

Site Regulated Program Information

Site ID: 511391

Site EI ID: 865320

Agency Provided Latitude: 33.9812

Agency Provided Longitude: -117.4098

Program Description: Construction Storm Water

Evaluation Information

: Not Reported

: Violation Information

: Not Reported

: Enforcement Information

: Not Reported

: Chemical Information

: Not Reported

: Coordinate Information

: Not Reported

:

| DATABASE  | STATUS | DISTANCE     | ELEVATION           | MAP ID       |
|---|--------|--------------|---------------------|--------------|
| HWIS-CA   | Listed | Subject Site | 754 ft              | <b>2</b>     |
| SITE NAME   |        |              | MAPS                | ID           |
| RIVERSIDE COUNTY - REGINAL PARK & OPEN SPACE DISTRICT |        |              | <a href="#">1,4</a> | CAC003002958 |
| ADDRESS   |        |              | CITY                | ZIP          |
| 4600 CRESTMORE RD.                                    |        |              | JURUPA VALLEY       | 92509        |

**DETAILS**

Facility Information  
 EPA ID: CAC003002958  
 Facility County: 33  
 Mailing Street: 4600 CRESTMORE RD.  
 Mailing City: JURUPA VALLEY  
 Mailing State: CA  
 Mailing Zip: 92509  
 Contact Name: RIVERSIDE COUNTY - REGINAL PARK  
 Contact Phone: Not Reported

Generator Details  
 Year: 2019  
 TONS: Not Reported  
 TSD EPA ID: AZR000520882  
 Category Code: 151  
 Category Description: Asbestos containing waste  
 Method Description: LANDFILL OR SURFACE IMPOUNDMENT THAT WILL BE CLOSED AS LANDFILL( TO INCLUDE ON-SITE TREATMENT AND/OR STABILIZATION)

| DATABASE  | STATUS | DISTANCE     | ELEVATION                             | MAP ID       |
|---|--------|--------------|---------------------------------------|--------------|
| RCRA-NON-US   | Listed | Subject Site | 754 ft                                | <b>2</b>     |
| SITE NAME   |        |              | MAPS                                  | ID           |
| RIVERSIDE COUNTY - REGINAL PARK & OPEN SPACE DISTRICT |        |              | <a href="#">1</a> , <a href="#">4</a> | CAC002999333 |
| ADDRESS   |        |              | CITY                                  | ZIP          |
| 4600 Crestmore Rd                                     |        |              | Jurupa Valley                         | 92509        |

**DETAILS**

More Details:  
<https://enviro.epa.gov/envirofacts/rcrainfo/facility?handlerId=CAC002999333>  
 Reporting Universe: Other

| DATABASE                       | STATUS | DISTANCE     | ELEVATION           | MAP ID    |
|--------------------------------|--------|--------------|---------------------|-----------|
| SDWIS-US                       | Active | Subject Site | 754 ft              | <b>2</b>  |
| SITE NAME                      |        |              | MAPS                | ID        |
| LAWLER PARK - RIV.COUNTY PARKS |        |              | <a href="#">1,4</a> | CA3301567 |
| ADDRESS                        |        |              | CITY                | ZIP       |
| 4600 CRESTMORE RD              |        |              | RIVERSIDE           | 92506     |

**DETAILS**

Public Water

PWS ID: CA3301567

Address Line2: -

Primary Source Code: GW

PWS Deactivation Date: -

Water System and Admin Contact

EPA Region: 09

PWS Activity Status: Active

PWS Type: Transient non-community system

Population Served Count: 25

Submission Status: Y

Pop Cat 5: <=500

Pop Cat 11: <=100

Organization Name: BREWER, MARC

Admin Name: BREWER, MARC

Phone Number: -

Fax Number: -

Contact Address: 4600 CRESTMORE RD

Contact Address 2: -

Country Code: US

Enforcements

Enforcement ID: 1403726

Originator Code: S

[More Details Link](#)

| DATABASE                      | STATUS | DISTANCE     | ELEVATION           | MAP ID    |
|-------------------------------|--------|--------------|---------------------|-----------|
| SDWIS-US                      | Active | Subject Site | 754 ft              | <b>2</b>  |
| SITE NAME                     |        |              | MAPS                | ID        |
| HURKEY CREEK - RIV. CO. PARKS |        |              | <a href="#">1,4</a> | CA3301564 |
| ADDRESS                       |        |              | CITY                | ZIP       |
| 4600 CRESTMORE RD             |        |              | RIVERSIDE           | 92506     |

**DETAILS**

Public Water  
PWS ID: CA3301564  
Address Line2: -  
Primary Source Code: GW  
PWS Deactivation Date: -

Water System and Admin Contact  
EPA Region: 09  
PWS Activity Status: Active  
PWS Type: Transient non-community system  
Population Served Count: 500  
Submission Status: Y  
Pop Cat 5: <=500  
Pop Cat 11: 101-500  
Organization Name: BREWER, MARC  
Admin Name: BREWER, MARC  
Phone Number: -  
Fax Number: -  
Contact Address: 4600 CRESTMORE RD  
Contact Address 2: -  
Country Code: US

Enforcements  
Enforcement ID: 1303482  
Originator Code: S

[More Details Link](#)

| DATABASE                       | STATUS | DISTANCE     | ELEVATION           | MAP ID    |
|--------------------------------|--------|--------------|---------------------|-----------|
| SDWIS-US                       | Active | Subject Site | 754 ft              | <b>2</b>  |
| SITE NAME                      |        |              | MAPS                | ID        |
| MCCALL PARK - RIV.COUNTY PARKS |        |              | <a href="#">1,4</a> | CA3301570 |
| ADDRESS                        |        |              | CITY                | ZIP       |
| 4600 CRESTMORE RD              |        |              | RIVERSIDE           | 92506     |

**DETAILS**

Public Water  
PWS ID: CA3301570  
Address Line2: -  
Primary Source Code: GW  
PWS Deactivation Date: -

Water System and Admin Contact  
EPA Region: 09  
PWS Activity Status: Active  
PWS Type: Transient non-community system  
Population Served Count: 25  
Submission Status: Y  
Pop Cat 5: <=500  
Pop Cat 11: <=100  
Organization Name: BREWER, MARC  
Admin Name: BREWER, MARC  
Phone Number: -  
Fax Number: -  
Contact Address: 4600 CRESTMORE RD  
Contact Address 2: -  
Country Code: US

Enforcements  
Enforcement ID: 1403729  
Originator Code: S

[More Details Link](#)







| DATABASE   | STATUS | DISTANCE      | ELEVATION           | MAP ID       |
|--|--------|---------------|---------------------|--------------|
| FRS-US   | Listed | 0.03 miles NW | 732 ft              | <b>4</b>     |
| SITE NAME  |        |               | MAPS                | ID           |
| RUBIDOUX COMMUNITY SVCS  |        |               | <a href="#">1,4</a> | 110006485721 |
| ADDRESS  |        |               | CITY                | ZIP          |
| 5062 RIO RD  |        |               | RUBIDOUX            | 92509        |
| DETAILS  |        |               |                     |              |
| <p>FRS Facility Detail Report URL:<br/> <a href="https://frs-public.epa.gov/ords/frs_public2/fii_query_detail_disp_program_facility?p_registry_id=110006485721">https://frs-public.epa.gov/ords/frs_public2/fii_query_detail_disp_program_facility?p_registry_id=110006485721</a><br/>           Registry ID: 110006485721</p> |        |               |                     |              |

| DATABASE                             | STATUS | DISTANCE      | ELEVATION           | MAP ID    |
|--------------------------------------|--------|---------------|---------------------|-----------|
| AIR-DIST-CA                          | Listed | 0.16 miles NE | 759 ft              | <b>5</b>  |
| SITE NAME                            |        |               | MAPS                | ID        |
| RUBIDOUX COMMUNITY SERVICES DISTRICT |        |               | <a href="#">1,4</a> | 101091-SC |
| ADDRESS                              |        |               | CITY                | ZIP       |
| 4284 EXMOOR CT                       |        |               | RUBIDOUX            | 92509     |

**DETAILS**

District: South Coast AQMD  
 Compliance URL:  
[http://www3.aqmd.gov/webappl/fim/prog/novnc.aspx?fac\\_id=101091](http://www3.aqmd.gov/webappl/fim/prog/novnc.aspx?fac_id=101091)  
 Note: For additional Facility, Equipment, Emissions, Hearing Board or Transporation Plan Information click on different tabs.  
 Facility Id: 101091  
 County Code: RV  
 County: Riverside  
 Facility Status Code: A  
 Facility Status: ACTIVE  
 Number of Employees: 0  
 Location Zip Code Extension: Not Reported  
 Facility Representative First Name: JOSEPH  
 Facility Representative Last Name: ZOBA  
 Location Area Code: 951  
 Location Phone Number: 6846900  
 Location Phone Extension: Not Reported  
 Mailing Address: P O BOX 3098  
 Mailing City: RUBIDOUX  
 Mailing State: CA  
 Mailing Zip Code: 92919  
 Mailing Zip Code Extension: Not Reported  
 Mailing Area Code: 951  
 Mailing Phone Number: 6846900  
 Mailing Phone Extension: Not Reported  
 Mailing Representative First Name: JOSEPH  
 Mailing Representative Last Name: ZOBA

[More Details Link](#)

| DATABASE              | STATUS | DISTANCE      | ELEVATION           | MAP ID   |
|-----------------------|--------|---------------|---------------------|----------|
| CRSP-CA               | Listed | 0.16 miles NE | 759 ft              | <b>6</b> |
| SITE NAME             |        |               | MAPS                | ID       |
| Lift Station - Exmoor |        |               | <a href="#">1,4</a> | 63320    |
| ADDRESS               |        |               | CITY                | ZIP      |
| 4282 EXMOOR CT        |        |               | JURUPA VALLEY       | 92509    |

**DETAILS**

Site Regulated Program Information  
 Site ID: 63320  
 Site EI ID: 10323244  
 Agency Provided Latitude: 33.98517  
 Agency Provided Longitude: -117.40696

Program Description: Chemical Storage Facilities

Evaluation Information  
 Evaluation Date: 4/25/2017  
 Violations Found? (Y/N): No  
 Evaluation General Type: Compliance Evaluation Inspection  
 Evaluation Type: Routine done by local agency  
 Evaluation Note(s): HM disclosure inspection  
 Evaluation Division: Riverside County Department of Env Health  
 Evaluation Program: HMRRP  
 Evaluation Source: CERS

Evaluation Date: 4/17/2015  
 Violations Found? (Y/N): Yes  
 Evaluation General Type: Compliance Evaluation Inspection  
 Evaluation Type: Routine done by local agency  
 Evaluation Note(s): HM inspection  
 Evaluation Division: Riverside County Department of Env Health  
 Evaluation Program: HMRRP  
 Evaluation Source: CERS

[More Details Link](#)

| DATABASE            | STATUS                  | DISTANCE     | ELEVATION           | MAP ID       |
|---------------------|-------------------------|--------------|---------------------|--------------|
| SLIC-Closed-CA      | COMPLETED - CASE CLOSED | 0.37 miles N | 756 ft              | <b>7</b>     |
| SITE NAME           |                         |              | MAPS                | ID           |
| POLY-FIBER FACILITY |                         |              | <a href="#">1,4</a> | SL0606515945 |
| ADDRESS             |                         |              | CITY                | ZIP          |
| 4343 FORT DRIVE     |                         |              | RIVERSIDE           |              |

**DETAILS**

Sites Details

URL:

http://geotracker.waterboards.ca.gov/profile\_report.asp?global\_id=SL0606515945

Global ID: SL0606515945

Case Type: CLEANUP PROGRAM SITE

Status: COMPLETED - CASE CLOSED

Agency Provided Address: 4343 FORT DRIVE

Status Date: 4/22/2009

Cleanup Fund Case: NO

Lead Agency: SANTA ANA RWQCB (REGION 8)

Case Worker: ANA

Local Agency: Not Reported

Resolution Case Number: Not Reported

Location Case Number: Not Reported

File Location: Not Reported

Potential Contaminants of Concern: Not Reported

Potential Media Affected: OTHER GROUNDWATER (USES OTHER THAN DRINKING WATER)

Site History: Not Reported

Begin Date: 1/28/2004

How Discovered: OTHER MEANS

How Discovered Description: Not Reported

Stop Method: Not Reported

Stop Method Description: Not Reported

Agency Provided Latitude: 33.9907821268044

Agency Provided Longitude: -117.411891818047

[More Details Link](#)

| DATABASE              | STATUS | DISTANCE      | ELEVATION           | MAP ID    |
|-----------------------|--------|---------------|---------------------|-----------|
| County-LUST-Closed-CA | Closed | 0.39 miles NE | 759 ft              | <b>8</b>  |
| SITE NAME             |        |               | MAPS                | ID        |
| Flabob Airport        |        |               | <a href="#">1,4</a> | 89415-RSD |
| ADDRESS               |        |               | CITY                | ZIP       |
| 4130 Mennes Ave       |        |               | Riverside           |           |

**DETAILS**

Site ID: 89415  
 Closed: Y  
 Employee: Rogers  
 Status: Closed/Action Completed  
 Case Type: Soil only is impacted

| DATABASE        | STATUS                  | DISTANCE      | ELEVATION           | MAP ID      |
|-----------------|-------------------------|---------------|---------------------|-------------|
| LUST-Closed-CA  | COMPLETED - CASE CLOSED | 0.39 miles NE | 759 ft              | <b>8</b>    |
| SITE NAME       |                         |               | MAPS                | ID          |
| FLABOB AIRPORT  |                         |               | <a href="#">1,4</a> | T0606500142 |
| ADDRESS         |                         |               | CITY                | ZIP         |
| 4130 MENNES AVE |                         |               | RIVERSIDE           | 92509       |

**DETAILS**

Sites Details

URL:  
[http://geotracker.waterboards.ca.gov/profile\\_report.asp?global\\_id=T0606500142](http://geotracker.waterboards.ca.gov/profile_report.asp?global_id=T0606500142)  
 Global ID: T0606500142  
 Case Type: LUST CLEANUP SITE  
 Status: COMPLETED - CASE CLOSED  
 Agency Provided Address: 4130 MENNES AVE  
 Status Date: 10/4/1989  
 Cleanup Fund Case: YES  
 Lead Agency: RIVERSIDE COUNTY LOP  
 Case Worker: RIV  
 Local Agency: RIVERSIDE COUNTY LOP  
 Resolution Case Number: 083301269T  
 Location Case Number: 89415  
 File Location: LOCAL AGENCY WAREHOUSE  
 Potential Contaminants of Concern: GASOLINE  
 Potential Media Affected: SOIL  
 Site History: Not Reported  
 Begin Date: 3/14/1989  
 How Discovered: OTHER MEANS  
 How Discovered Description: Not Reported  
 Stop Method: OTHER MEANS  
 Stop Method Description: Not Reported  
 Agency Provided Latitude: 33.9902  
 Agency Provided Longitude: -117.410263

[More Details Link](#)

| DATABASE        | STATUS    | DISTANCE     | ELEVATION           | MAP ID       |
|-----------------|-----------|--------------|---------------------|--------------|
| Response-CA     | NO ACTION | 0.57 miles N | 768 ft              | <b>9</b>     |
| SITE NAME       |           |              | MAPS                | ID           |
| ALFREDO LIMON   |           |              | <a href="#">1,4</a> | CAR000200667 |
| ADDRESS         |           |              | CITY                | ZIP          |
| 4230 Gandale Ln |           |              | Riverside           | 92509        |



**DETAILS**

EnviroStor ID: CAR000200667

URL:

[http://www.envirostor.dtsc.ca.gov/public/profile\\_report.asp?global\\_id=CAR000200667](http://www.envirostor.dtsc.ca.gov/public/profile_report.asp?global_id=CAR000200667)

Cleanup Status: NO ACTION

Agency Provided Address: 4230 GANDALE LN

County: RIVERSIDE

## RECORDS SOURCES SEARCHED

| ABREVIATION         | DATABASE FULLNAME   | DATABASE CATEGORY             | DATABASE DETAILS LINK      | TOTAL LISTINGS |
|---------------------|---|-------------------------------|----------------------------|----------------|
| Air-CA              | Air Permits with Emissions  | ERS Supplemental Govt Sources | <a href="#">Click Here</a> | None Found     |
| AIR-DIST-CA         | Air Pollution Control District  | ERS Supplemental Govt Sources | <a href="#">Click Here</a> | 1              |
| AST-CA              | Historical Aboveground Storage Tanks  | State/Tribal UST              | <a href="#">Click Here</a> | None Found     |
| AST-CRSP-CA         | Aboveground Storage Tanks   | State/Tribal UST              | <a href="#">Click Here</a> | None Found     |
| BF-MOA-CA           | Brownfield MOA Sites (aka Considered Brownfield Sites, SWRCB MOA, Brownfield Memorandum of Agreement) | State/Tribal Brownfield       | <a href="#">Click Here</a> | None Found     |
| BF-Tribal-US        | Historical Tribal Brownfields   | Federal Brownfield            | <a href="#">Click Here</a> | None Found     |
| BF-US               | Brownfields Sites   | Federal Brownfields           | <a href="#">Click Here</a> | None Found     |
| BioFuel-US          | Bio Diesel Fuel   | ERS Supplemental Govt Sources | <a href="#">Click Here</a> | None Found     |
| BZ-HazWaste-CA      | Border Zone or Hazardous Waste Property   | State/Tribal ASTM Other Med   | <a href="#">Click Here</a> | None Found     |
| CAF-CA              | Confined Animal Facilities  | ERS Supplemental Govt Sources | <a href="#">Click Here</a> | None Found     |
| CDL-CA              | Clandestine Drug Labs   | ERS Supplemental Govt Sources | <a href="#">Click Here</a> | None Found     |
| CDL-US              | National Clandestine Drug Lab Register  | ERS Supplemental Govt Sources | <a href="#">Click Here</a> | None Found     |
| CERCLIS-Archived-US | CERCLIS sites that have been archived   | Federal CERCLIS NFRAP         | <a href="#">Click Here</a> | None Found     |
| CERCLIS-US          | Comprehensive Environmental Response, Compensation, and Liability Information System                  | Federal CERCLIS               | <a href="#">Click Here</a> | None Found     |
| CERS-CA             | California Environmental Reporting System (CERS)  | State/Tribal ASTM Other Med   | <a href="#">Click Here</a> | None Found     |
| CHMIRS-CA           | California Hazardous Material Incident Report System  | Emergency Release Reports     | <a href="#">Click Here</a> | None Found     |
| CHWF-CA             | Commercial Offsite Hazardous Waste Facilities   | ERS Supplemental Govt Sources | <a href="#">Click Here</a> | None Found     |
| City-AST-CA         | Underground Storage Tanks   | State/Tribal UST              | <a href="#">Click Here</a> | None Found     |
| City-CUPA-CA        | Certified Unified Program Agency  | State/Tribal ASTM Other Med   | <a href="#">Click Here</a> | None Found     |
| City-Others-CA      | Hazardous Material Facilities   | State/Tribal ASTM Other Med   | <a href="#">Click Here</a> | None Found     |

| ABBREVIATION          | DATABASE FULLNAME  | DATABASE CATEGORY                          | DATABASE DETAILS LINK      | TOTAL LISTINGS |
|-----------------------|--|--|----------------------------|----------------|
| City-UST-CA           | City Agency Underground Storage Tanks  | State/Tribal UST                           | <a href="#">Click Here</a> | None Found     |
| Cleaners-CA           | Cleaners   | ERS Supplemental Govt Sources              | <a href="#">Click Here</a> | None Found     |
| Coal-Ash-Dams-US      | Coal Ash Contaminated Sites and Hazard Dams  | ERS Supplemental Govt Sources              | <a href="#">Click Here</a> | None Found     |
| Controls-CA           | California sites with Deed Restrictions or other Controls  | State/Tribal Inst/Eng Controls             | <a href="#">Click Here</a> | None Found     |
| Controls-RCRA-US      | RCRA Institutional and Engineering Controls Summary (aka Federal RCRA with Controls)                     | Federal Institutional/Engineering Controls | <a href="#">Click Here</a> | None Found     |
| Controls-US           | US CERCLA Sites with Controls (aka US IC/EC, Institutional/Engineering List Controls, Land Use Controls) | Federal Institutional/Engineering Controls | <a href="#">Click Here</a> | None Found     |
| CorAct-Closed-CA      | Corrective Action Sites  | State/Tribal ASTM Other Low                | <a href="#">Click Here</a> | None Found     |
| CorAct-Open-CA        | Corrective Action Sites  | State/Tribal ASTM Other High               | <a href="#">Click Here</a> | None Found     |
| CorAct-Other-CA       | Corrective Action Sites  | State/Tribal ASTM Other Low                | <a href="#">Click Here</a> | None Found     |
| CORTESE-CA            | Cortese Hazardous Waste & Substances Sites List  | State/Tribal ASTM Other Med                | <a href="#">Click Here</a> | None Found     |
| County-AST-CA         | Aboveground Storage Tanks  | State/Tribal UST                           | <a href="#">Click Here</a> | None Found     |
| County-BI-CA          | Business Inventory   | ERS Supplemental Govt Sources              | <a href="#">Click Here</a> | None Found     |
| County-Hist-CA        | Historic Environmental County Listings   | State/Tribal ASTM Other Med                | <a href="#">Click Here</a> | None Found     |
| County-LUST-CA        | County Agency Leaking Underground Storage Tanks  | State/Tribal LUST                          | <a href="#">Click Here</a> | None Found     |
| County-LUST-Closed-CA | County Agency Leaking Underground Storage Tanks, Closed Cases  | State/Tribal LUST                          | <a href="#">Click Here</a> | 1              |
| County-LUST-Open-CA   | County Agency Leaking Underground Storage Tanks, Open Cases  | State/Tribal LUST                          | <a href="#">Click Here</a> | None Found     |
| County-Others-CA      | Environmental Related Databases  | State/Tribal ASTM Other Med                | <a href="#">Click Here</a> | None Found     |
| County-SLIC-Closed-CA | County SLIC Sites  | Emergency Release Reports                  | <a href="#">Click Here</a> | None Found     |
| County-SLIC-Open-CA   | County SLIC Sites  | Emergency Release Reports                  | <a href="#">Click Here</a> | None Found     |

| ABBREVIATION        | DATABASE FULLNAME                                | DATABASE CATEGORY                 | DATABASE DETAILS LINK      | TOTAL LISTINGS |
|---------------------|--|-----------------------------------|----------------------------|----------------|
| County-SML-CA       | County Site Mitigation Unit List                 | State/Tribal ASTM Other Med       | <a href="#">Click Here</a> | None Found     |
| County-SWF-CA       | County Solid Waste Facilities                    | State/Tribal Landfill/Solid Waste | <a href="#">Click Here</a> | None Found     |
| County-UST-CA       | County Agency Underground Storage Tanks          | State/Tribal UST                  | <a href="#">Click Here</a> | None Found     |
| CRSP-CA             | Cal EPA Regulated Site Portal                    | State/Tribal ASTM Other Med       | <a href="#">Click Here</a> | 2              |
| CUPA-CA             | Certified Unified Program Agency                 | State/Tribal ASTM Other Med       | <a href="#">Click Here</a> | None Found     |
| Dams-CA             | California Dams                                  | ERS Supplemental Govt Sources     | <a href="#">Click Here</a> | None Found     |
| Debris-US           | Historical Debris Sites                          | Federal Solid Waste               | <a href="#">Click Here</a> | None Found     |
| Deed-CA             | Deed Restrictions/Land Use Restrictions          | State/Tribal Inst/Eng Controls    | <a href="#">Click Here</a> | None Found     |
| Delisted-NPL-US     | Delisted NPL Sites                               | Federal Delisted NPL              | <a href="#">Click Here</a> | None Found     |
| DPR-CA              | Pesticide Regulation Licenses                    | ERS Supplemental Govt Sources     | <a href="#">Click Here</a> | None Found     |
| DryCleaners-CA      | Dry Cleaner Facilities                           | ERS Supplemental Govt Sources     | <a href="#">Click Here</a> | None Found     |
| EGRID-US            | Emissions & Generation Resource Facilities       | ERS Supplemental Govt Sources     | <a href="#">Click Here</a> | None Found     |
| ENF-CA              | Enforcement Actions Data                         | State/Tribal ASTM Other Med       | <a href="#">Click Here</a> | None Found     |
| ENF-SMARTS-CA       | Storm Water Enforcement Actions                  | State/Tribal ASTM Other Med       | <a href="#">Click Here</a> | None Found     |
| ENF-Wastewater-CA   | Wastewater Enforcement Actions                   | State/Tribal ASTM Other Med       | <a href="#">Click Here</a> | None Found     |
| EPA-Watch-List-US   | Historical EPA Watch List                        | ERS Supplemental Govt Sources     | <a href="#">Click Here</a> | None Found     |
| ERNS-US             | Emergency Response Notification System           | Federal ERNS                      | <a href="#">Click Here</a> | None Found     |
| Eval-Hist-Active-CA | EnviroStor Evaluation History Sites              | State/Tribal ASTM Other           | <a href="#">Click Here</a> | None Found     |
| Eval-Hist-NFA-CA    | EnviroStor Database Evaluation History NFA Sites | State/Tribal ASTM Other           | <a href="#">Click Here</a> | None Found     |
| Eval-Hist-Other-CA  | EnviroStor Database Evaluation History NFA Sites | State/Tribal ASTM Other           | <a href="#">Click Here</a> | None Found     |

| ABBREVIATION      | DATABASE FULLNAME   | DATABASE CATEGORY              | DATABASE DETAILS LINK      | TOTAL LISTINGS |
|-------------------|---|--------------------------------|----------------------------|----------------|
| FA-HW-CA          | Financial Assurance, Hazardous Waste                                | ERS Supplemental Govt Sources  | <a href="#">Click Here</a> | None Found     |
| FA-HW-US          | Financial Assurance, Hazardous Waste                                | ERS Supplemental Govt Sources  | <a href="#">Click Here</a> | None Found     |
| FA-SWF-CA         | Financial Assurance, Solid Waste Facilities                         | ERS Supplemental Govt Sources  | <a href="#">Click Here</a> | None Found     |
| FEMA-UST-US       | Historical FEMA Underground Storage Tanks                           | Federal UST                    | <a href="#">Click Here</a> | None Found     |
| FRS-US            | Facility Registry Index (FINDS)                                     | ERS Supplemental Govt Sources  | <a href="#">Click Here</a> | 1              |
| FTTS-ENF-US       | Historical FIFRA/TSCA Tracking System (FTTS) Enforcement Actions    | Federal ASTM Other             | <a href="#">Click Here</a> | None Found     |
| FTTS-INSP-US      | Historical FIFRA/TSCA Tracking System (FTTS) Inspections            | ERS Supplemental Govt Sources  | <a href="#">Click Here</a> | None Found     |
| FUDS-US           | Formerly Used Defense Sites   | ERS Supplemental Govt Sources  | <a href="#">Click Here</a> | None Found     |
| FUSRAP-US         | Formerly Utilized Sites Remedial Action Program Sites               | ERS Supplemental Govt Sources  | <a href="#">Click Here</a> | None Found     |
| Haulers-CA        | Registered Waste Tire Haulers Listing                               | ERS Supplemental Govt Sources  | <a href="#">Click Here</a> | None Found     |
| HazWaste-CA       | Hazardous Waste Facilities  | State/Tribal ASTM Other Med    | <a href="#">Click Here</a> | None Found     |
| Hist-AFS2-US      | Historical Air Facility System for Clean Air Act stationary sources | ERS Supplemental Govt Sources  | <a href="#">Click Here</a> | None Found     |
| Hist-AFS-US       | Historical Air Facility System for Clean Air Act stationary sources | ERS Supplemental Govt Sources  | <a href="#">Click Here</a> | None Found     |
| Hist-Agriculture  | Historical Ranches/Farms, Livestock/Agriculture                     | ERS Exclusive Historic Sources | <a href="#">Click Here</a> | None Found     |
| Hist-AST-CA       | Historical Aboveground Storage Tanks                                | ERS Supplemental Govt Sources  | <a href="#">Click Here</a> | None Found     |
| Hist-Auto Dealers | Historical Auto and Truck Dealers                                   | ERS Exclusive Historic Sources | <a href="#">Click Here</a> | None Found     |
| Hist-Auto Repair  | Historical Automotive Repair  | ERS Exclusive Historic Sources | <a href="#">Click Here</a> | None Found     |
| Hist-AWS-CA       | Historical Annual Workplan Sites                                    | ERS Supplemental Govt Sources  | <a href="#">Click Here</a> | None Found     |
| Hist-CA           | Previously Listed California Sites                                  | ERS Supplemental Govt Sources  | <a href="#">Click Here</a> | 2              |
| Hist-CalFID-CA    | Historical Facility Inventory Database                              | ERS Supplemental Govt Sources  | <a href="#">Click Here</a> | None Found     |
| Hist-CALSITES-CA  | Historical Calsites Database  | ERS Supplemental Govt Sources  | <a href="#">Click Here</a> | None Found     |

| ABBREVIATION                | DATABASE FULLNAME   | DATABASE CATEGORY              | DATABASE DETAILS LINK      | TOTAL LISTINGS |
|-----------------------------|---|--------------------------------|----------------------------|----------------|
| Hist-CERCLIS-NFRAP-US       | Historical CERCLIS-NFRAP  | ERS Supplemental Govt Sources  | <a href="#">Click Here</a> | None Found     |
| Hist-CERCLIS-US             | Historical CERCLIS Sites  | ERS Supplemental Govt Sources  | <a href="#">Click Here</a> | None Found     |
| Hist-Chemical Manufacturing | Historical Manufacturing and Distribution of Chemicals, Gases, and/or Solids  | ERS Exclusive Historic Sources | <a href="#">Click Here</a> | None Found     |
| Hist-Chemical-Storage       | Historical Chemical/Hazardous Use Storage   | ERS Exclusive Historic Sources | <a href="#">Click Here</a> | None Found     |
| Hist-City-UST-CA            | Historical Underground Storage Tanks  | ERS Supplemental Govt Sources  | <a href="#">Click Here</a> | None Found     |
| Hist-Cleaners               | Historical Laundry, Cleaners, and Dry Cleaning Services   | ERS Exclusive Historic Sources | <a href="#">Click Here</a> | None Found     |
| Hist-Controls-CA            | Historical Restricted Use Sites   | State/Tribal Inst/Eng Controls | <a href="#">Click Here</a> | None Found     |
| Hist-Convenience            | Historical Convenience Store with Possible Gas  | ERS Exclusive Historic Sources | <a href="#">Click Here</a> | None Found     |
| Hist-Cort-CA                | Historical Cortese list   | State/Tribal ASTM Other Med    | <a href="#">Click Here</a> | None Found     |
| Hist-Deed-CA                | Historical Deed Restriction Properties  | ERS Supplemental Govt Sources  | <a href="#">Click Here</a> | None Found     |
| Hist-Disposal-Recycle       | Historical Hazardous Disposal/Recycle and Dumps/Waste   | ERS Exclusive Historic Sources | <a href="#">Click Here</a> | None Found     |
| Hist-DTG-CA                 | Depth to Groundwater  | ERS Supplemental Govt Sources  | <a href="#">Click Here</a> | None Found     |
| Hist-Dumps-US               | Historical Dumps Inventory of 1985  | Federal Solid Waste            | <a href="#">Click Here</a> | None Found     |
| Hist-ERNS-US                | Historical Emergency Response Notification System (ERNS)  | ERS Supplemental Govt Sources  | <a href="#">Click Here</a> | None Found     |
| Hist-FIFRA-US               | Historical Case Administration Data from National Compliance Database (Federal Insecticide, Fungicide, and Rodenticide Act) | ERS Supplemental Govt Sources  | <a href="#">Click Here</a> | None Found     |
| Hist-FINDS-US               | Historical Facility Index System  | ERS Supplemental Govt Sources  | <a href="#">Click Here</a> | None Found     |
| Hist-Food-Processors        | Historical Food Processing Manufacturers  | ERS Exclusive Historic Sources | <a href="#">Click Here</a> | None Found     |
| Hist-Gun-Ranges             | Historical Gun Ranges/Clubs   | ERS Exclusive Historic Sources | <a href="#">Click Here</a> | None Found     |
| Hist-HWS-CA                 | Historical Cortese List-Hazardous Waste Substance Site List   | ERS Supplemental Govt Sources  | <a href="#">Click Here</a> | None Found     |

| ABBREVIATION             | DATABASE FULLNAME  | DATABASE CATEGORY              | DATABASE DETAILS LINK      | TOTAL LISTINGS |
|--------------------------|--|--------------------------------|----------------------------|----------------|
| Hist-LUSTIS-CA           | Historical Lust Information System (LUSTIS)                            | ERS Supplemental Govt Sources  | <a href="#">Click Here</a> | None Found     |
| Hist-Machine Shop        | Historical Machine Shops, Welding, Machine Repair                      | ERS Exclusive Historic Sources | <a href="#">Click Here</a> | None Found     |
| Hist-Manufacturing       | Historical Sources US: Manufacturing                                   | ERS Exclusive Historic Sources | <a href="#">Click Here</a> | None Found     |
| Hist-Metal Plating       | Historical Metal Plating   | ERS Exclusive Historic Sources | <a href="#">Click Here</a> | None Found     |
| Hist-Mining              | Historical Mining Operations   | ERS Exclusive Historic Sources | <a href="#">Click Here</a> | None Found     |
| HIST-MLTS-US             | Historical Material Licensing Tracking System                          | ERS Supplemental Govt Sources  | <a href="#">Click Here</a> | None Found     |
| Hist-Mortuaries          | Historical Crematories/Mortuaries                                      | ERS Exclusive Historic Sources | <a href="#">Click Here</a> | None Found     |
| HIST-MTBE-CA             | Historical Sites With MTBE (Methyl Tertiary-Butyl Ether) Contamination | ERS Supplemental Govt Sources  | <a href="#">Click Here</a> | None Found     |
| Hist-NPL-US              | Historical National Priority List                                      | ERS Supplemental Govt Sources  | <a href="#">Click Here</a> | None Found     |
| Hist-Oil-Gas             | Historical Oil and Gas Well Related Facilities                         | ERS Exclusive Historic Sources | <a href="#">Click Here</a> | None Found     |
| Hist-OilGas-Refiners     | Historical Oil/Gas Refiners/Manufacturers/Plants                       | ERS Exclusive Historic Sources | <a href="#">Click Here</a> | None Found     |
| Hist-Orange-County-LF-CA | Historical Orange County Landfills                                     | ERS Supplemental Govt Sources  | <a href="#">Click Here</a> | None Found     |
| Historical-CA            | Historical Sites   | ERS Supplemental Govt Sources  | <a href="#">Click Here</a> | None Found     |
| Hist-Other               | Historical Environmental Facilities                                    | ERS Exclusive Historic Sources | <a href="#">Click Here</a> | None Found     |
| Hist-Paint-Stores        | Historical Paint Stores  | ERS Exclusive Historic Sources | <a href="#">Click Here</a> | None Found     |
| Hist-Petroleum           | Historical Petroleum Refining/ Manufacturing/ Chemicals                | ERS Exclusive Historic Sources | <a href="#">Click Here</a> | None Found     |
| Hist-Post-Offices        | Historical Post Offices  | ERS Exclusive Historic Sources | <a href="#">Click Here</a> | None Found     |
| Hist-Printers            | Historical Printers and Publishers                                     | ERS Exclusive Historic Sources | <a href="#">Click Here</a> | None Found     |
| Hist-Prop65-CA           | Historical Prop 65 Sites   | ERS Supplemental Govt Sources  | <a href="#">Click Here</a> | None Found     |
| HIST-R4-CA               | Historical sites   | State/Tribal ASTM Other Med    | <a href="#">Click Here</a> | None Found     |

| ABBREVIATION            | DATABASE FULLNAME  | DATABASE CATEGORY              | DATABASE DETAILS LINK      | TOTAL LISTINGS |
|-------------------------|--|--------------------------------|----------------------------|----------------|
| Hist-RCRIS-US           | Historical EPA's Resource Conservation and Recovery Act                  | ERS Supplemental Govt Sources  | <a href="#">Click Here</a> | None Found     |
| Hist-Regional-LUST-CA   | Historical Leaking Underground Storage Tanks                             | ERS Supplemental Govt Sources  | <a href="#">Click Here</a> | None Found     |
| Hist-Regional-Other-CA  | Historical Toxic Lists, Site Mitigation, and Groundwater Cleanup Program | ERS Supplemental Govt Sources  | <a href="#">Click Here</a> | None Found     |
| Hist-Regional-SLIC-CA   | Historical Spills and Leak Sites   | ERS Supplemental Govt Sources  | <a href="#">Click Here</a> | None Found     |
| Hist-Regional-Spills-CA | Historical Industrial Cleanup Sites                                      | ERS Supplemental Govt Sources  | <a href="#">Click Here</a> | None Found     |
| Hist-Regional-SWLF-CA   | Historical County Landfills and Transfer Stations                        | ERS Supplemental Govt Sources  | <a href="#">Click Here</a> | None Found     |
| Hist-Regional-UST-CA    | Historical Underground Storage Tanks                                     | ERS Supplemental Govt Sources  | <a href="#">Click Here</a> | None Found     |
| Hist-Rental             | Historical Rental Equipment & Yards                                      | ERS Exclusive Historic Sources | <a href="#">Click Here</a> | None Found     |
| Hist-RV-Dealers         | Historical Trailer and Recreational Vehicle Dealers                      | ERS Exclusive Historic Sources | <a href="#">Click Here</a> | None Found     |
| Hist-Salvage            | Historical Vehicle Salvage Yards or Wreckers                             | ERS Exclusive Historic Sources | <a href="#">Click Here</a> | None Found     |
| Hist-SCL-CA             | Historical California Cerclis Sites                                      | ERS Supplemental Govt Sources  | <a href="#">Click Here</a> | None Found     |
| Hist-Service Stations   | Historical Service Stations/Vehicle Fueling                              | ERS Exclusive Historic Sources | <a href="#">Click Here</a> | None Found     |
| HIST-SLIC-CV-CLOSED-CA  | Historical Central Valley Spills and Leak Sites                          | Emergency Release Reports      | <a href="#">Click Here</a> | None Found     |
| HIST-SLIC-CV-OPEN-CA    | Historical Central Valley Spills and Leak Sites                          | Emergency Release Reports      | <a href="#">Click Here</a> | None Found     |
| Hist-Steel-Metals       | Historical Steel Mills/Manufacturers/Foundries/Smelters                  | ERS Exclusive Historic Sources | <a href="#">Click Here</a> | None Found     |
| Hist-SWIS-CA            | Historical Solid Waste Information System (SWIS)                         | ERS Supplemental Govt Sources  | <a href="#">Click Here</a> | None Found     |
| Hist-Textile            | Historical Textile Mills/Manufacturers                                   | ERS Exclusive Historic Sources | <a href="#">Click Here</a> | None Found     |
| Hist-ToxicPits-CA       | Historical Toxic Pits Cleanup Facilities                                 | ERS Supplemental Govt Sources  | <a href="#">Click Here</a> | None Found     |
| Hist-Transportation     | Historical Transportation Facilities                                     | ERS Exclusive Historic Sources | <a href="#">Click Here</a> | None Found     |



| ABBREVIATION            | DATABASE FULLNAME  | DATABASE CATEGORY                          | DATABASE DETAILS LINK      | TOTAL LISTINGS |
|-------------------------|--|--|----------------------------|----------------|
| Hist-TRIS-US            | Historical Toxic Release Inventory System  | ERS Supplemental Govt Sources              | <a href="#">Click Here</a> | None Found     |
| Hist-Trucking           | Historical Trucking, Shipping, Delivery, and/or Storage  | ERS Exclusive Historic Sources             | <a href="#">Click Here</a> | None Found     |
| Hist-US                 | Historical Previously Listed Federal Sites   | ERS Supplemental Govt Sources              | <a href="#">Click Here</a> | None Found     |
| Hist-US-EC              | Historical Engineering Controls Sites (aka US EC, Engineering Controls, Land Use Controls)                   | Federal Institutional/Engineering Controls | <a href="#">Click Here</a> | None Found     |
| Hist-USGS-WaterWells-CA | Historical Ground Water Site Inventory for California  | ERS Supplemental Govt Sources              | <a href="#">Click Here</a> | None Found     |
| Hist-US-IC              | Historical Sites with Institutional Controls (aka US IC, Institutional Controls, Land Use Controls)          | Federal Institutional/Engineering Controls | <a href="#">Click Here</a> | None Found     |
| Hist-UST-CA             | Historical Hazardous Substance Storage Information (aka Historical Underground Storage Tanks)                | State/Tribal UST                           | <a href="#">Click Here</a> | None Found     |
| Hist-UST-Cleanup-CA     | Historic UST Cases Recommended for Closure under UST Cleanup Fund 5 Year Review (aka UST Cleanup Fund Cases) | State/Tribal LUST                          | <a href="#">Click Here</a> | None Found     |
| Hist-USTReg-CA          | Historical Underground Storage Tank Registrations Database   | ERS Supplemental Govt Sources              | <a href="#">Click Here</a> | None Found     |
| Hist-Vehicle-Parts      | Historical Vehicle Parts   | ERS Exclusive Historic Sources             | <a href="#">Click Here</a> | None Found     |
| Hist-Vehicle-Washing    | Historical Vehicle/Truck Washing Facilities  | ERS Exclusive Historic Sources             | <a href="#">Click Here</a> | None Found     |
| Hist-WaterWells-US      | Historical Public Community Water Supply/Well Head Protection Database                                       | ERS Supplemental Govt Sources              | <a href="#">Click Here</a> | None Found     |
| Hist-WIP-Active-CA      | Historical Well Investigation Program Case List, Active Sites (aka WIP)                                      | State/Tribal ASTM Other Med                | <a href="#">Click Here</a> | None Found     |
| Hist-WIP-Backlog-CA     | Historical Well Investigation Program Case List, Backlog Sites (aka WIP)                                     | State/Tribal ASTM Other Med                | <a href="#">Click Here</a> | None Found     |
| Hist-WIP-Historical-CA  | Historical Well Investigation Program Case List, Historical Sites (aka WIP)                                  | State/Tribal ASTM Other Low                | <a href="#">Click Here</a> | None Found     |
| Hist-WMUDS-CA           | Historical Waste Management Unit Database System   | ERS Supplemental Govt Sources              | <a href="#">Click Here</a> | None Found     |
| HMIS-US                 | Hazardous Materials Information System   | Federal Emergency Release Reports          | <a href="#">Click Here</a> | None Found     |
| HWIS-CA                 | Hazardous Waste Information Summary  | State/Tribal RCRA Equivalent               | <a href="#">Click Here</a> | 1              |

| ABBREVIATION        | DATABASE FULLNAME  | DATABASE CATEGORY                          | DATABASE DETAILS LINK      | TOTAL LISTINGS |
|---------------------|--|--|----------------------------|----------------|
| HWMP-Controls-CA    | Hazardous Waste Management Program Facility Sites with Deed / Land Use Restriction | State/Tribal Inst/Eng Controls             | <a href="#">Click Here</a> | None Found     |
| HWT-CA              | Hazardous Waste Transporters   | ERS Supplemental Govt Sources              | <a href="#">Click Here</a> | None Found     |
| ICE-CA              | Inspection, Compliance, and Enforcement  | State/Tribal ASTM Other Med                | <a href="#">Click Here</a> | None Found     |
| ICIS-Air-US         | Integrated Compliance Information System for Air                                   | ERS Supplemental Govt Sources              | <a href="#">Click Here</a> | None Found     |
| ICIS-FEC-US         | Integrated Compliance Information System for Federal Enforcement Data              | ERS Supplemental Govt Sources              | <a href="#">Click Here</a> | None Found     |
| ICIS-NPDES-US       | National Pollutant Discharge Elimination System (NPDES)                            | ERS Supplemental Govt Sources              | <a href="#">Click Here</a> | 1              |
| LA-LF-CA            | Los Angeles County Landfills   | State/Tribal Solid Waste                   | <a href="#">Click Here</a> | None Found     |
| Land-Disposal-CA    | Geotracker - Land Disposal Sites (aka Landfills, LDS)                              | State/Tribal Landfill/Solid Waste          | <a href="#">Click Here</a> | None Found     |
| LA-Waste-Haulers-CA | Waste Haulers  | ERS Supplemental Govt Sources              | <a href="#">Click Here</a> | None Found     |
| Lead-Smelter-2-US   | Historical Lead Smelter Sites  | ERS Supplemental Govt Sources              | <a href="#">Click Here</a> | None Found     |
| Lead-US             | Lead Smelter Sites   | ERS Supplemental Govt Sources              | <a href="#">Click Here</a> | None Found     |
| Liens-CA            | Environmental Liens  | State/Tribal Inst/Eng Controls             | <a href="#">Click Here</a> | None Found     |
| LIENS-US            | Superfund Liens  | Federal Institutional/Engineering Controls | <a href="#">Click Here</a> | None Found     |
| LMOP-US             | Landfill Methane Outreach Program  | ERS Supplemental Govt Sources              | <a href="#">Click Here</a> | None Found     |
| LUST-Closed-CA      | Geotracker - Leaking Underground Storage Tanks, Closed Cases                       | State/Tribal LUST                          | <a href="#">Click Here</a> | 1              |
| LUST-Open-CA        | Geotracker - Leaking Underground Storage Tanks, Open Cases                         | State/Tribal LUST                          | <a href="#">Click Here</a> | None Found     |
| Manifest2-RI        | Hazardous Waste Manifest   | State/Tribal RCRA Equivalent               | <a href="#">Click Here</a> | None Found     |
| MethaneLF-CA        | Methane Producing Landfills  | State/Tribal Other                         | <a href="#">Click Here</a> | None Found     |
| Military-Active-CA  | EnviroStor Database Military Active Sites (aka MCS)                                | State/Tribal Voluntary Cleanup Sites       | <a href="#">Click Here</a> | None Found     |
| Military-Bases-US   | Military Base Boundaries   | ERS Supplemental Govt Sources              | <a href="#">Click Here</a> | None Found     |

| ABREVIATION       | DATABASE FULLNAME   | DATABASE CATEGORY                    | DATABASE DETAILS LINK      | TOTAL LISTINGS |
|-------------------|---|--------------------------------------|----------------------------|----------------|
| Military-NFA-CA   | EnviroStor Database Military Active Sites (aka MCS)                 | State/Tribal Voluntary Cleanup Sites | <a href="#">Click Here</a> | None Found     |
| Military-Other-CA | EnviroStor Database Military Active Sites (aka MCS)                 | State/Tribal Voluntary Cleanup Sites | <a href="#">Click Here</a> | None Found     |
| Mines2-CA         | California Mines  | ERS Supplemental Govt Sources        | <a href="#">Click Here</a> | None Found     |
| Mines-CA          | Historical Death Valley Mines                                       | ERS Supplemental Govt Sources        | <a href="#">Click Here</a> | None Found     |
| Mines-CDMG-CA     | California Division of Mines and Geology                            | ERS Supplemental Govt Sources        | <a href="#">Click Here</a> | None Found     |
| MINES-US          | Mines Master Index File   | ERS Supplemental Govt Sources        | <a href="#">Click Here</a> | None Found     |
| MLTS-US           | Material Licensing Tracking System                                  | ERS Supplemental Govt Sources        | <a href="#">Click Here</a> | None Found     |
| Mortgage-CA       | Cal Mortgage Facilities   | ERS Supplemental Govt Sources        | <a href="#">Click Here</a> | None Found     |
| MRDS-US           | Mineral Resources Data System (MRDS)                                | ERS Supplemental Govt Sources        | <a href="#">Click Here</a> | None Found     |
| MWMP-CA           | Medical Waste Management Program                                    | ERS Supplemental Govt Sources        | <a href="#">Click Here</a> | None Found     |
| NCI-CA            | Non-Case Information  | ERS Supplemental Govt Sources        | <a href="#">Click Here</a> | None Found     |
| NEI-LF-CA         | Historical NEI (National Emission Inventory) Landfill Point Sources | ERS Supplemental Govt Sources        | <a href="#">Click Here</a> | None Found     |
| NPDES-CA          | National Pollutant Discharge Elimination System                     | ERS Supplemental Govt Sources        | <a href="#">Click Here</a> | None Found     |
| NPDES-SW-CA       | Notice of Intent Data   | ERS Supplemental Govt Sources        | <a href="#">Click Here</a> | None Found     |
| NPL-US            | National Priorities List  | Federal NPL                          | <a href="#">Click Here</a> | None Found     |
| NPL-US            | NPL Boundaries  | Federal NPL                          | <a href="#">Click Here</a> | None Found     |
| OGM-CA            | Oil and Gas Monitoring  | ERS Supplemental Govt Sources        | <a href="#">Click Here</a> | None Found     |
| OGW-CA            | California Oil and Gas Wells  | ERS Supplemental Govt Sources        | <a href="#">Click Here</a> | None Found     |
| OSCF-CA           | Orphan Site Cleanup Fund  | ERS Supplemental Govt Sources        | <a href="#">Click Here</a> | None Found     |
| PADS-US           | PCB Registration Database System                                    | Federal ASTM Other                   | <a href="#">Click Here</a> | None Found     |
| PCB-US            | PCB Transformers  | Federal ASTM Other                   | <a href="#">Click Here</a> | None Found     |
| PCS-US            | Historical Permit Compliance System for Clean Water Act             | ERS Supplemental Govt Sources        | <a href="#">Click Here</a> | None Found     |
| Perch1-CA         | Perchlorate Confirmed Contaminant Sites                             | ERS Supplemental Govt Sources        | <a href="#">Click Here</a> | None Found     |

| ABREVIATION       | DATABASE FULLNAME  | DATABASE CATEGORY             | DATABASE DETAILS LINK      | TOTAL LISTINGS |
|-------------------|--|-------------------------------|----------------------------|----------------|
| Perch2-CA         | Perchlorate Confirmed Contaminant Sites  | ERS Supplemental Govt Sources | <a href="#">Click Here</a> | None Found     |
| PR-MOA-CA         | Polanco Redevelopment MOA Sites  | State/Tribal ASTM Other Med   | <a href="#">Click Here</a> | None Found     |
| Project-CA        | Project - Multipurpose Site Type   | ERS Supplemental Govt Sources | <a href="#">Click Here</a> | None Found     |
| Proposed-NPL-US   | Proposed NPL Sites   | Federal NPL                   | <a href="#">Click Here</a> | None Found     |
| RADINFO-US        | Radiation Information Database   | ERS Supplemental Govt Sources | <a href="#">Click Here</a> | None Found     |
| RCRA-CESQG-US     | Resource Conservation and Recovery Act, Conditionally Exempt Small Quantity Generators (aka RCRA CESQG)                    | Federal RCRA Generators       | <a href="#">Click Here</a> | None Found     |
| RCRA-COR-US       | Resource Conservation and Recovery Act, - Corrective Actions (aka RCRA CORRACTS)   | Federal RCRA CORRACTS         | <a href="#">Click Here</a> | None Found     |
| RCRA-LQG-US       | Resource Conservation and Recovery Act, Large Quantity Generators (aka RCRA LQG)   | Federal RCRA Generators       | <a href="#">Click Here</a> | None Found     |
| RCRA-NON-US       | Resource Conservation and Recovery Act, Non-Hazardous Generators (aka RCRA Non-Haz, RCRA NonGen, RCRA No longer Regulated) | Federal RCRA Generators       | <a href="#">Click Here</a> | 1              |
| RCRA-SQG-US       | Resource Conservation and Recovery Act, Small Quantity Generators (aka RCRA SQG)   | Federal RCRA Generators       | <a href="#">Click Here</a> | None Found     |
| RCRA-TSDF-US      | Resource Conservation and Recovery Act -, Treatment, Storage, and Disposal Facilities (aka RCRA TSD, RCRA TSDF)            | Federal RCRA non-CORRACTS TSD | <a href="#">Click Here</a> | None Found     |
| Response-CA       | State Response Sites and National Priorities List (NPL)  | State/Tribal NPL              | <a href="#">Click Here</a> | 1              |
| RFG-Lab-US        | Reformulated Gasoline (RFG)  | ERS Supplemental Govt Sources | <a href="#">Click Here</a> | None Found     |
| RMP-US            | Risk Management Plans  | ERS Supplemental Govt Sources | <a href="#">Click Here</a> | None Found     |
| ROD-US            | Records of Decision  | ERS Supplemental Govt Sources | <a href="#">Click Here</a> | None Found     |
| SAA-Agreements-US | Sites with Superfund Alternative Approach Agreements   | Federal ASTM Other            | <a href="#">Click Here</a> | None Found     |

| ABBREVIATION                        | DATABASE FULLNAME   | DATABASE CATEGORY                    | DATABASE DETAILS LINK      | TOTAL LISTINGS |
|-------------------------------------|---|--------------------------------------|----------------------------|----------------|
| School-Active-CA                    | EnviroStor Database School Active Sites (aka School Property Evaluation Program, SCH) | State/Tribal Voluntary Cleanup Sites | <a href="#">Click Here</a> | None Found     |
| School-NFA-CA                       | EnviroStor Database School Active Sites (aka School Property Evaluation Program, SCH) | State/Tribal Voluntary Cleanup Sites | <a href="#">Click Here</a> | None Found     |
| School-Other-CA                     | EnviroStor Database School Active Sites (aka School Property Evaluation Program, SCH) | State/Tribal Voluntary Cleanup Sites | <a href="#">Click Here</a> | None Found     |
| SDWIS-US                            | Safe Drinking Water Information System  | ERS Supplemental Govt Sources        | <a href="#">Click Here</a> | 3              |
| SGV-Deep-Plumes-CA                  | San Gabriel Valley Deep Plumes  | State/Tribal Solid Waste             | <a href="#">Click Here</a> | None Found     |
| SGV-Shallow-Plumes-CA               | San Gabriel Valley Shallow Plumes   | State/Tribal Solid Waste             | <a href="#">Click Here</a> | None Found     |
| SGV-Shallow-Plumes-Puente-Valley-CA | Puente Valley Shallow Plumes  | State/Tribal Solid Waste             | <a href="#">Click Here</a> | None Found     |
| SLIC-Closed-CA                      | Geotracker - The Spills, Leaks, Investigation & Cleanup (SLIC), Closed Cases          | Emergency Release Reports            | <a href="#">Click Here</a> | 1              |
| SLIC-Open-CA                        | Geotracker -Spills, Leaks, Investigation & Cleanup (SLIC), Open Cases                 | Emergency Release Reports            | <a href="#">Click Here</a> | None Found     |
| SML-CA                              | Site Mitigation List  | State/Tribal ASTM Other Med          | <a href="#">Click Here</a> | None Found     |
| SP-CA                               | Sampling Points   | ERS Supplemental Govt Sources        | <a href="#">Click Here</a> | None Found     |
| Spills-SSO-CA                       | Sanitary Sewer System   | ERS Supplemental Govt Sources        | <a href="#">Click Here</a> | None Found     |
| SSTS-US                             | Section 7 Tracking System   | ERS Supplemental Govt Sources        | <a href="#">Click Here</a> | None Found     |
| State-Response-Active-CA            | EnviroStor State Response Active Sites  | State/Tribal NPL                     | <a href="#">Click Here</a> | None Found     |
| State-Response-NFA-CA               | EnviroStor State Response NFA Sites   | State/Tribal NPL                     | <a href="#">Click Here</a> | None Found     |
| State-Response-Other-CA             | EnviroStor State Response Other Sites   | State/Tribal NPL                     | <a href="#">Click Here</a> | None Found     |

| ABBREVIATION            | DATABASE FULLNAME   | DATABASE CATEGORY                 | DATABASE DETAILS LINK      | TOTAL LISTINGS |
|-------------------------|---|-----------------------------------|----------------------------|----------------|
| Superfund-Active-CA     | Envirostor Superfund Active Sites (aka BEAP, CalSites, Brownfields and Environmental Restoration Program) | State/Tribal CERCLIS Equivalent   | <a href="#">Click Here</a> | None Found     |
| Superfund-NFA-CA        | EnviroStor Superfund NFA Sites (aka BEAP, CalSites, Brownfields and Environmental Restoration Program)    | State/Tribal CERCLIS Equivalent   | <a href="#">Click Here</a> | None Found     |
| Superfund-Other-CA      | EnviroStor Superfund Sites (aka BEAP, CalSites, Brownfields and Environmental Restoration Program)        | State/Tribal CERCLIS Equivalent   | <a href="#">Click Here</a> | None Found     |
| SWIS-CA                 | Solid Waste Information System  | State/Tribal Landfill/Solid Waste | <a href="#">Click Here</a> | None Found     |
| SWLF-US                 | Solid Waste Facilities  | Federal Solid Waste               | <a href="#">Click Here</a> | None Found     |
| SWRCY-CA                | Beverage Container Recycler Database  | State/Tribal ASTM Other Med       | <a href="#">Click Here</a> | None Found     |
| TierPer-CA              | Tiered Permits  | ERS Supplemental Govt Sources     | <a href="#">Click Here</a> | None Found     |
| TOMS-CA                 | Topographically Occurring Mine Symbols  | ERS Supplemental Govt Sources     | <a href="#">Click Here</a> | None Found     |
| Tribal-Air-US           | Tribal Air Permitted Facilities   | ERS Supplemental Govt Sources     | <a href="#">Click Here</a> | None Found     |
| Tribal-LUST-Closed-Reg4 | Tribal Leaking Underground Storage Tanks, Region 4, Closed Cases (aka Indian LUST)                        | Federal LUST                      | <a href="#">Click Here</a> | None Found     |
| Tribal-LUST-Closed-Reg9 | Tribal Leaking Underground Storage Tanks, Region 9 (aka Indian LUST)                                      | Federal LUST                      | <a href="#">Click Here</a> | None Found     |
| Tribal-LUST-Open-Reg10  | Tribal Leaking Underground Storage Tanks (aka Indian LUST)  | Federal LUST                      | <a href="#">Click Here</a> | None Found     |
| Tribal-LUST-Open-Reg4   | Tribal Leaking Underground Storage Tanks, Region 4, Open Cases (aka Indian LUST)                          | Federal LUST                      | <a href="#">Click Here</a> | None Found     |
| Tribal-LUST-Open-Reg9   | Tribal Leaking Underground Storage Tanks , Region 9 (aka Indian LUST)                                     | Federal LUST                      | <a href="#">Click Here</a> | None Found     |
| Tribal-LUST-Reg1        | Tribal Leaking Underground Storage Tanks (aka Indian LUST)  | Federal LUST                      | <a href="#">Click Here</a> | None Found     |
| Tribal-LUST-Reg7        | Tribal Leaking Underground Storage Tanks, Region 7 (aka Indian LUST)                                      | Federal LUST                      | <a href="#">Click Here</a> | None Found     |
| Tribal-ODI-US           | Tribal Open Dump Sites  | Federal Solid Waste               | <a href="#">Click Here</a> | None Found     |
| Tribal-UST-Reg1         | Tribal Underground Storage Tanks (aka INDIAN UST)   | Federal UST                       | <a href="#">Click Here</a> | None Found     |
| Tribal-UST-Reg10        | Tribal Underground Storage Tanks (aka Indian UST)   | Federal UST                       | <a href="#">Click Here</a> | None Found     |

| ABBREVIATION       | DATABASE FULLNAME   | DATABASE CATEGORY             | DATABASE DETAILS LINK      | TOTAL LISTINGS |
|--------------------|---|-------------------------------|----------------------------|----------------|
| Tribal-UST-Reg4    | Tribal Underground Storage Tanks (aka INDIAN UST)   | Federal UST                   | <a href="#">Click Here</a> | None Found     |
| Tribal-UST-Reg7    | Tribal Underground Storage Tanks, Region 7 (aka UST)  | Federal UST                   | <a href="#">Click Here</a> | None Found     |
| Tribal-UST-Reg9    | Tribal Underground Storage Tanks (aka Tribal UST)   | Federal UST                   | <a href="#">Click Here</a> | None Found     |
| Tribal-VCP-US      | Tribal VCP  | Federal Tribal VCP            | <a href="#">Click Here</a> | None Found     |
| TRIS2000-US        | Historical Toxics Release Inventory System  | ERS Supplemental Govt Sources | <a href="#">Click Here</a> | None Found     |
| TRIS2010-US        | Toxics Release Inventory System   | ERS Supplemental Govt Sources | <a href="#">Click Here</a> | None Found     |
| TRIS80-US          | Historical Toxics Release Inventory System  | ERS Supplemental Govt Sources | <a href="#">Click Here</a> | None Found     |
| TRIS90-US          | Historical Toxics Release Inventory System  | ERS Supplemental Govt Sources | <a href="#">Click Here</a> | None Found     |
| TSCA-US            | Toxics Substance Control Sites  | ERS Supplemental Govt Sources | <a href="#">Click Here</a> | None Found     |
| UIC2-CA            | Injection Wells   | ERS Supplemental Govt Sources | <a href="#">Click Here</a> | None Found     |
| UIC-CA             | Underground Injection Control Wells   | ERS Supplemental Govt Sources | <a href="#">Click Here</a> | None Found     |
| UMTRA-US           | Historical Uranium Mill Tailings Remedial Action Sites  | ERS Supplemental Govt Sources | <a href="#">Click Here</a> | None Found     |
| USGS-Waterwells-US | Ground Water Site Inventory   | ERS Supplemental Govt Sources | <a href="#">Click Here</a> | 2              |
| UST-Abandoned-CA   | Abandoned UST Initiative (aka Inventory of Abandoned Tank Sites)  | State/Tribal UST              | <a href="#">Click Here</a> | None Found     |
| UST-CA             | Geotracker - Underground Storage Tanks  | State/Tribal UST              | <a href="#">Click Here</a> | None Found     |
| UST-Closed-CA      | UST Case Closure Review Denials and Approved Orders (aka Closure of Underground Storage Tank (UST) Cases) | State/Tribal UST              | <a href="#">Click Here</a> | None Found     |
| USTComp-CA         | Previously Abandoned Tanks Now in Compliance (aka Compliance UST)   | State/Tribal UST              | <a href="#">Click Here</a> | None Found     |
| UST-CRSP-CA        | Underground Storage Tanks   | State/Tribal UST              | <a href="#">Click Here</a> | None Found     |
| UST-Priority-CA    | UST Cleanup Fund Priority List  | State/Tribal UST              | <a href="#">Click Here</a> | None Found     |
| UST-Proposed-CA    | Proposed Closure of UST Cases (aka UST Proposed for Closure)  | State/Tribal UST              | <a href="#">Click Here</a> | None Found     |

| ABREVIATION         | DATABASE FULLNAME                   | DATABASE CATEGORY                    | DATABASE DETAILS LINK      | TOTAL LISTINGS |
|---------------------|-------------------------------------|--------------------------------------|----------------------------|----------------|
| Vapor-Intrusions-US | Vapor Intrusion Database            | ERS Supplemental Govt Sources        | <a href="#">Click Here</a> | None Found     |
| VCP-Active-CA       | EnviroStor VCP Active Sites         | State/Tribal Voluntary Cleanup Sites | <a href="#">Click Here</a> | None Found     |
| VCP-NFA-CA          | EnviroStor Database VCP NFA Listing | State/Tribal Voluntary Cleanup Sites | <a href="#">Click Here</a> | None Found     |
| VCP-Other-CA        | EnviroStor VCP Other Sites          | State/Tribal Voluntary Cleanup Sites | <a href="#">Click Here</a> | None Found     |
| WDR-CA              | Waste Discharge Requirements        | ERS Supplemental Govt Sources        | <a href="#">Click Here</a> | None Found     |



---

## UN-MAPPABLE OCCURRENCES

The following occurrences were not mapped primarily due to incomplete or inaccurate address information. All of the following occurrences were determined to share the same zip code as the area searched. General status information is given with each occurrence along with any address information entered by the agency responsible for the list.

| ID                              | Facility Name | Address | Database | Status |
|---------------------------------|---------------|---------|----------|--------|
| No "un-mapped" sites requested. |               |         |          |        |

---

## **DISCLAIMER, LIMITS AND LIABILITIES**

All of the data presented in this report was garnered from public information maintained by governmental agencies. **Environmental Record Search (ERS)** cannot ensure that the data, which has been entered and maintained by others, is complete and/or accurate. Any, and all omissions, errors, negligence, accidentally or otherwise within the data received by **ERS** is assumed to be caused by others and **ERS** cannot and does not assume, take, or acknowledge any liability whatsoever for their respective data. The extrapolation of the mapped locations is based solely on the accuracy of the data provided by others. Prior to relying completely on any mapped location within this report, its accuracy should be verified using other means such as further documentation or a field visit. **ERS** makes no representation, warranty or guaranty, express or implied regarding the accuracy of the data entered and maintained by others or the suitability of the data received from others in this report for a certain task or interpretation.

The data presented in this report should only be interpreted by an experienced environmental professional, as per EPA definition, that completely understands the potential inaccuracy of the data derived from others, the possible existence of contaminated occurrences that have not been listed, and the possibility that the governmental database misrepresents the actual status of an occurrence or listing. Prior to relying completely on any of the data within this report, an environmental professional should verify the accuracy of the information presented unless one of ERS's Environmental Professionals has interpreted the data and/or report.

It is important that the reader and/or end user of this information realize that the data gathered has not been verified for its accuracy or completeness in any way by **ERS**. With billions of records, this is an impossible task for any Company. As much as possible, the data is presented unchanged and unaltered to represent the actual data produced by these agencies. This insures the integrity of the data for the end user.

**ERS** does however stand behind its representation of the data, any manually plotted occurrences, any risk determinations and all other items directly under its control. This report does comply (as far as the data is reasonably ascertainable as outlined in both the following standards) with section 8.2.2 of ASTM 1527-21 – Standard Environmental Record Sources and EPA's 40 CFR Part 312, All Appropriate Inquiries. **ERS** does ensure that the data is accurately reproduced from the original source. **ERS** backs the reporting of the data with \$3,000,000 of General and Environmental Professional Liability (errors and omissions) Insurance!

The **ERS** logo, name, report design, presentation, maps, tables, etc., are the exclusive property of **ERS** and its parent company and affiliates. Except as provided below, information or images contained in this report may not be reproduced or distributed in whole or in part by any means without the prior written permission from **ERS**. United States and international copyright laws protect any and all reports produced by **ERS**.

The person or entity that purchased this report may make up to five (5) copies of the entire report or any part of it for archival purposes or to include as part of another report. All copyright information must remain intact and not be modified in any way.

**Environmental Record Search (ERS)** and their respective products/reports (i.e. RecCheck, LenderCheck, Environmental Screen, etc.) as well as their respective business operations, are **NOT** associated in any way with nor related to, First American Commercial Real Estate, Inc. (FACRES) and/or the First American Family of Companies.

Maps throughout this report were created using ArcGIS® software by ESRI. ArcGIS® and ArcMap™ are the intellectual property of ESRI and are used herein under license. Copyright © ESRI. All rights reserved. For more information about ESRI® software, please visit [www.esri.com](http://www.esri.com). Topographic imagery used in maps throughout this report are Copyright © 2011 National Geographic Society. Street and aerial "hybrid" imagery used in maps throughout this report are Copyright © 2010 Microsoft Corporation and its data suppliers.

# City Directory Research

REPORT RESULTS



## Report Results for:

Betsy Lindsay  
UltraSystems Environmental  
16431 Scientific Way  
Irvine, CA 92618  
2104779107 CDA  
January 12, 2024

## Site Information:

APNs 181220006 and 181220005  
Riverside, CA 92509

---

**Subject Site:**

*Client's Project #:*

*Address:* **APNs 181220006 and 181220005**

*City, State Zip:* **Riverside, CA 92509**

**ERS Order #:**

**2104779107 CDAC**

**Prepared For:**

*Name:* **Betsy Lindsay**

*Company:* **UltraSystems Environmental**

*Address:* **16431 Scientific Way**

*City, State Zip:* **Irvine, CA 92618**

**Date:**

**January 12, 2024**

**Prepared By:**

*Name:* **Daniel Johnson**

*Phone #:* **(714) 669-8096  
Ext. 1002**

---

Thank you for selecting ***Environmental Record Search!*** Enclosed are the results of our:

## [City Directory Research](#)

The attached image files and following table represent the findings of our research of the subject site and immediate adjacent sites.

| Years | Subject                                 |
|-------|---|
|       | <b>4600-4800<br/>Block Crestmore Rd</b> |
| 2006  | •                                       |
| 2000  | •                                       |
| 1995  | •                                       |
| 1991  | •                                       |
| 1985  | •                                       |
| 1981  | R                                       |
| 1975  | R                                       |
| 1955  | R                                       |
| 1951  | R                                       |
| 1945  | R                                       |
| 1941  | S                                       |
| 1931  | S                                       |

• - Street & Range Listed   N/A - Image Not Available   R - Range Not Listed   S - Street Not Listed

ERS's research has been limited to the information presented in the reviewed city directories only. All terms, conditions, and limitations normally associated with work contracted by ERS and presented or associated with the city directories are in effect at all times. This letter summary, all its information, and content have been derived from and rely upon the reviewed city directories. ERS's research has only been based on these books; ERS did not perform any type of independent investigation of any type, including as to the accuracy and/or completeness of the information derived or otherwise obtained from the secondary source or sources.

THE HAINES DIRECTORY

Table with multiple columns listing addresses, names, and phone numbers under various headings like RIVERSIDE, W CRESTVIEW ST, and LAKE KNOLL PKY.

Subject 4600-4800 Block Crestmore Rd 2006



THE HAINES DIRECTORY

Table with multiple columns listing addresses, names, and phone numbers. Includes sections like RIVERSIDE, CRESTA VERDE DR, CRESTVIEW DR, and various street names.

Subject 4600-4800 Block Crestmore Rd 1995





THE HAINES DIRECTORY 1985

Table with multiple columns listing addresses, names, and phone numbers across various cities like Crestmore Rd, Crestview E 9179, and others.

Subject 4600-4800 Block Crestmore Rd 1985



320

## THE HAINES DIRECTORY 1975

CRESTLINE CALIF 92325 CONT..  
 NO # NEHLIN CHAS C 338-2070  
 NO # RUDER ROTO SEWR SV338-3814 4  
 NO # ROTO ROTO SEWR 338-3814 4  
 NO # SHAFFER N W 338-2376  
 NO # SILVA EARL R 338-2731  
 NO # SMITH J H 338-2060  
 NO # TERRY R L 338-2544  
 NO # TONJES FRANCES A 338-2366  
 NO # WILKINS TED 338-2023  
 NO # WINDING SHOWCASE 338-2382 3  
 NO # WOODRITH EDDIE MSNR 338-1603 3  
 NO # YACKIE G 338-1030 4  
 NO # ZINK M B 338-2642  
 \* 16 BUS 34 RES 9 NEW

CRESTLINE RD 92325 CRESTLINE

14 LEONARD EDNA M 338-2661  
 23218 CRAIK JOHN 338-1954  
 23227 DUCK FRANK N 338-1914+5  
 23234 WALKER E K 338-1535 4  
 23307 ECKHOFF H 338-2544  
 23315 SOLL MARTIN 338-1974 3  
 23321 XXXX 00  
 23329 ARMSTRONG IRENE B 338-3377  
 JONES RODNEY 338-2875+5  
 00  
 23351 XXXX 00  
 23352 PASCOE THOS R 338-2171+5  
 23354 COOPER ROBT C 338-2085+5  
 23361 THOMSON EDW 338-2205 4  
 THOMSON ERMA E MRS 338-2205  
 23367 CRAIK PAUL 338-2549+5  
 23376 GODDARD EUGENE 338-3421+5  
 23379 KELLEY JACK 338-1248 3  
 23389 KILGORE WALTER BUD 338-2862+5  
 23394 XXXX 00  
 23397 STEVENSON LLOYD E 338-1524 3  
 23400 NEHLL K D 338-2847+5  
 23412 SHEPARD EARL 338-1983  
 23426 SCHEMIDT CARL E 338-1232 4  
 NO #CREST FOREST ELEM N 338-2141 4  
 NO # MCKINNEY ERYC C 338-1934  
 NO # WOODEN JOHN H 338-3640+5  
 \* 1 BUS 25 RES 10 NEW

CRESTLINE CUTOFF 92325 CRSTLINE

919\*5 BOO GO ROAD MHC 338-2140  
 \* 1 BUS 0 RES 0 NEW

CRESTMORE RD 92509 RIVERSIDE

3437 HATTSON VICTOR MRS 683-5498+5  
 3438 PONDNS JIMMY W 684-2672  
 3453 WILLIAMS JACK JR 684-3967  
 3454 ZARAGOZA LAURA 787-0367 4  
 ZARAGOZA RUBEN 787-0367 4  
 3467 SHELLEY A O 683-3096  
 3477 MORIARTY HARRY 686-3201  
 3480B CLAY ROY L 784-2352  
 3502 XXXX 00  
 3504 XXXX 00  
 3508 XXXX 00  
 3525 ARCHULETA DAVID 686-3235+5  
 3526 BARKER CHRIS M 686-2479+5  
 BARKER LES S 686-2479+5  
 3540 YADON BESSIE 684-1669  
 3569 ADAME PETER J 784-2308 3  
 3570 BAIL J 686-2810+5  
 3571 CRUZ FRANK JR 683-5969 3  
 CRUZ JOSIE 683-5969 3  
 3578 HAYS SAM 684-2669 3  
 3582\*HAYS BACKHOE SERV 686-0275  
 \*HAYS CONSTRUCTION 686-0275  
 WARDEN M D 682-7428 3  
 00  
 3586 XXXX 00  
 3601 DUENIAS CONNIE 781-9226+5  
 3602 BROND PATRICIA 682-1613  
 3618 XXXX 00  
 3620 FULTON E 781-9150+5  
 3621 MCLEVEY R W 686-6749  
 3667 XXXX 00  
 3679 STUART M 684-8286+5  
 3691 XXXX 00  
 3695 BASURTO ROBT 686-1351+5  
 3720....ARCADIA ACRES  
 8 BAST ELLEN 684-2321  
 33 BAUER EVELYN 684-6030  
 36 BRENNAN ARTHUR J 683-6286  
 27 BYRAM R N 686-0976 3  
 20 CUMMINGS GLADYS 684-6289 3  
 23 DICKERSON J D 684-2647  
 3 DOUMA JOHN C 686-3762  
 MADLER GEO A 684-2428+5  
 KELSEY LARRY D 683-5163 4  
 KIMBLE WM 683-5681 4  
 19 MILAM MAUDE 683-0526 3  
 ORDURKE MADELYN 686-5862+5  
 31 OSHAUGHNESSY DAVID 683-4522  
 31 OSHAUGHNESSY V 683-4522  
 7 PHIPPS M A 686-7499  
 REDMAN HELEN G 781-9392+5  
 REDMAN JOHN C 781-9392+5  
 RITENDOUR TIMOTHY J 787-0615 4  
 SHELTON FRED R 686-8799+5  
 16 SHUTTLEWORTH WM 686-8639  
 STILES JUNE E 784-0429+5  
 WALES JAS H 683-7633 4  
 3720.....  
 NO #UNION PAC RAILROAD 683-5800 3  
 \* 3 BUS 53 RES 15 NEW

RIVERSIDE THE HAINES DIRECTORY 1975

CREST PARK, CALIF 92326  
 NO # CATHALINAT PETER 337-1498  
 NO # FISK ROBT G 337-4970 3  
 NO # KELSEY PAUL T 337-1626  
 NO # MILLER ROBT L SR 337-2691  
 NO # RUDOLF T J 337-2844+5  
 \* 0 BUS 5 RES 1 NEW

CREST ROAD DR 92352 LK ARROWHD

NO LISTINGS

CRESTVIEW 92311 BARSTOW

27754 BERNAL ORLANDO 252-4056  
 27316 COPP L A 252-3952  
 28085 YEAKEL WINIFRED 252-3851  
 \* 0 BUS 3 RES 0 NEW

CRESTVIEW 92349 IDYLLWILD

26021 XXXX 00  
 26041 CURR M D 659-3305  
 PETERSON HOPE 659-4267+5  
 26077 SMITH HAROLD O 659-3648 4  
 26080 KAPP HAL 659-2835  
 26121 LEE ROBT T 659-2819  
 26281 HADSELL H P 659-2684  
 26287 ROARK WM T 659-3230  
 26345 GIBSON ROBT 659-2081  
 26501 CONNOY DANL F 659-3262  
 26509 XXXX 00  
 26555 GRAVES CLIFFORD W 659-2607  
 26625 SHOOP CALVIN J 659-2573  
 26630 KNITTLE RAY W 659-2840  
 26670 XXXX 00  
 26731 FILSINGER ROBT H 659-3827 4  
 26753 BARKS JAS F 659-4212+5  
 26857 XXXX 00  
 \* 0 BUS 18 RES 2 NEW

CRESTVIEW 92277 TWENTYNINE PALMS

73752 XXXX 00  
 73817 GRETER WALTER E 367-6364  
 KRUMM ALBERT 367-3725  
 73817 MILLER L R 367-9331  
 73818 GAY FRANK A 367-9937  
 73842 FRANKLIN GERALD R 367-9969 4  
 \* 0 BUS 0 RES 0 NEW

CRESTVIEW E 91720 CORONA

102 XXXX 00  
 124 STOCKS FLOYD P 737-2306  
 136 ABERNETHY ROBT W 735-6443 4  
 148 SELBY JOHN E JR 737-3011  
 160 VOGEL CLIFFORD T REV 735-0843  
 172 ANGELOTTI PAUL 734-3038+5  
 184 XXXX 00  
 196 PHILLIPS JOE P H JR 737-6707 3  
 \*RODRIG PIPE CRLRS 737-6707 3  
 202 PATTERSON JOE R 737-2819  
 213 BERDAN ROBT 735-1802+5  
 214 GRANQUIST M J MRS 735-4841  
 226 RAPP DON 735-4269  
 238 COOKE RICHARD J 737-7567  
 250 JONES D V 735-7539  
 260 GRINDROD JOHN B 734-0616  
 \* 1 BUS 15 RES 2 NEW

CRESTVIEW W 91720 CORONA

335 PFEIFFER JAS 735-7965  
 347 BUCHANAN ROBT W 735-2156  
 359 BUECHLER JOHN A 737-1452  
 383 HOMACK JOHN C 737-1614  
 390 XXXX 00  
 401 HILTON STEVE M 734-0596 3  
 402 HUDDLESTON WALLACE 735-0435  
 412 XXXX 00  
 413 WENDELL RAY E 735-8531 4  
 501 HAGEE PAUL W 735-6297+5  
 525 COTMOIR DENNIS 735-1304+5  
 901 REGUS JOHN 737-6555+5  
 917 DAVIS BILLY M 734-2396+5  
 925 CARNES CHESTER 735-0284+5  
 933 CUNNINGHAM GERALD 737-8089+5  
 941 HEMELL DAVID R 735-3844+5  
 949 BRADSHAW KAREN 734-0497+5  
 965 RHYNE STEVEN F 735-9900+5  
 972 HATTSON CARL J 737-5690+5  
 973 KINER JDS C 735-5694+5  
 981 WILLAREAL JESS 735-6374+5  
 988 PADILLA JESS J 735-6214+5  
 989 CLARK MICHAEL D 734-1821+5  
 996 IVINS MICHAEL A 735-1987+5  
 997 HILLER JAS H 735-2407+5  
 1003 XXXX 00  
 1004 GERMAN DONALD L 735-2444 3  
 1009 FLICKNER ORSON 737-4045  
 1010 CORTEZ WM H 737-7355 3  
 1013 NICOL JAS R 737-6437  
 1014 MARTIN WM L 737-2283  
 1017 EMBREE ELLIS D 737-6509  
 1018 GAUSLIN R L 737-4937  
 1023 XXXX 00  
 1024 COMBS KENNETH R 737-7143+5  
 1027 HENDERSON GLEN R 737-1663  
 1028 FRANCIS LARRY G 737-9987 4  
 1031 RILEY EVELINE L 737-9839

CRESTVIEW W 91720 CONT..

1032 MARKS ROGER 734-4097+5  
 \* 0 BUS 39 RES 18 NEW

CRESTVIEW AV N 92410 SN BRNDNO

372 STEVENS E L 884-2003  
 382 SERENE G R 885-0885  
 425 CARROLL VERA M 889-1288 3  
 427 THOMAS LOUISE 888-2737+5  
 439 BASS FLOYD L 885-4196  
 440\*HOUSING AUTHORITY 884-6394 3  
 441 XXXX 00  
 463 CORDERO RITA 889-7950+5  
 470 XXXX 00  
 472 XXXX 00  
 473 XXXX 00  
 493 CARRILLO MARY 888-1906 3  
 495 XXXX 00  
 513 XXXX 00  
 517 KIRKLAND CHAS 889-2062+5  
 533 XXXX 00  
 539 CARTER ROSALEE 888-2536 3  
 1151 XXXX 00  
 1163 BLOUNT THELMA 885-4954  
 1164 COATS V G 884-7472 4  
 1166 PETERSON M M 889-4868  
 1169 MORGAN A S 884-0355+5  
 1175 HERNANDEZ I 889-5231+5  
 1176 XXXX 00  
 1181 WHITE DARNELLA D 885-6147+5  
 1189 XXXX 00  
 1190 REED JANE E 888-5435 4  
 1195 XXXX 00  
 1196 ROSE JUNE F 885-1891

ZIP CODE 92404

1218 BRAKEBILL R L 885-8212  
 1224 XXXX 00  
 1248 THORNBURGH ALTA S 888-5326  
 1280 DAVISSON T HARD 889-9837  
 1284 STEVENSON L F 885-8373  
 1272 GARRETT J P 884-8966+5  
 1280 PERSING ROY 884-9637  
 1281\*BRADLEY ELEMTRY SC 889-6604 4  
 1280 DAVISSON T HARD 889-1393  
 1296 BERRY DOROTHY 889-9345  
 1312 CARTER CHAS V 889-3333  
 1326 STEBBINS MIKE 888-0822 3  
 1330 MCARDER WM A 889-7771  
 1350 LYNES GEO D 888-3392  
 1360 OSTROSKY EUGENE 889-7540 4  
 1370 DAVISON ROBT 885-4043  
 1381 DYE E FRANCIS 885-2274+5  
 1390 WHITE DENVER 884-9085  
 1391 RADSICK CARL F 884-0846  
 1400 LEBECK WALLACE J JR 885-1051  
 1410 XXXX 00  
 1411 XXXX 00  
 1420 YOUNG CORA A 884-7401  
 1430 GIELON ESTHER M 884-7738 4  
 NICHLER AUGUST 884-7738 00  
 1431 XXXX 00  
 1451 PETERSON GUY 889-2818  
 1460 GUNDERSON ANNETTE 885-8234 4  
 1461 SHAEFFER GLENN 885-8283+5  
 1470 NEMEC WILMA E MRS 885-6611  
 1471 XXXX 00  
 1480 XXXX 00  
 1481 SUTTON MARK 884-3979+5  
 1490 HENDERSON A T 889-6021+5  
 1491 MACIAS SARAH 889-7956  
 1492 XXXX 00  
 1495 XXXX 00  
 1648 BECKER FRED 882-9510  
 1649 RISTOW T W 888-3390  
 1664 STINSON FLOYD 23800 XXXX  
 1664 HE DONALD J 882-3925+5  
 1678 DAVIDSON CHAS 002-0969  
 1679 MAPPIN MURIEL I 886-4103+5  
 MAPPIN VERMONT V 886-4103+5  
 1693 JONES CLYDE 883-2084  
 JONES T K 882-1433 4  
 1700 WHEELER EDM S JR 886-3481  
 1708 NEWMAN W A 886-3189  
 1741 HOOPER B J 882-4322+5  
 KING FLOYD G DR 882-3928 4  
 1752 BYRNE AGNES 882-3680+5  
 1771 OROS BEATRICE 886-2516  
 1803 XXXX 00  
 1810 XXXX 00  
 1821 MCKELVY HORACE R 886-3174  
 1834 DEVILBISS JIM L 882-4658  
 1851 DYERLY CHAS T 886-8611+5  
 1862 COLE DENNIS W 883-2355 4  
 00  
 1896 GORGES ROBT 882-6133 4  
 1912 BRANDT ELEANOR A 883-4936+5  
 1925 BOGGIO A 886-2748  
 1958 DUHON GEO P 883-7938+5  
 00  
 2012 ALBRITTON JAS E 886-1064 4  
 2045 LISK MARY FRANCIS 886-8588  
 2048 XXXX 00  
 2086 MINIUM M L 882-6746+5  
 2095 CARTER STEVEN E 883-6070+5  
 2099 COLLINS ARTHUR 886-8586  
 \* 2 BUS 97 RES 21 NEW

CREST VIEW CT 92506 RIVERSIDE

6331 DENSON ELTON S 787-8966 4  
 6344 PANIKRATZ ROBT R 683-6905  
 6345 AUSTIN FRANCES B 683-3431  
 6346 AUSTIN HAROLD D 683-3431  
 6359 HOWARD JAMES E 682-7734  
 6374 HAMMER KENNETH R 682-1350  
 \* 0 BUS 6 RES 0 NEW

CRESTVIEW CT 92392 VICTORVILLE

NO LISTINGS

CRESTVIEW CT 92399 YUCAIPA

11960 SVEBYE KARL 797-3903 3  
 11980 ROBERTS WM J 797-5985  
 11981 OTTE ARNOLD 797-9834 4  
 11990 THARP CHARLEY 797-8878  
 11991 BULLOCK F E 797-8052  
 \* 0 BUS 5 RES 0 NEW

CRESTVIEW CT 92284 YUCCA VLY

6724 STEELY GLEN F 365-2556+5  
 6728\*PIERSON DRYWALL CO 365-9133+5  
 6765 SCHIAVINO ALBERT 365-2213 4  
 \* 1 BUS 2 RES 2 NEW

CRESTVIEW DR 92240 DESERT HT SPGS

69250 BUNTING HELFRID J 329-6869  
 69253 SARGENT LEROY W 329-5985  
 69260 EVANS LOU BERKEY 329-5370 4  
 69265 BRADFORD MAE 329-7065  
 69270 ALLEN HARRY 329-5054+5  
 69281 HARRON C E 329-7089  
 69287 WITTEN M L 329-6941+5  
 69293 GOLDBART ARNOLD 329-7481  
 69300 CLAUSMAN J H 329-7156+5  
 69301 DANFIFER C R 329-7985 4  
 69310 ARHITAGE A D MRS 329-7281  
 69316 HEDGES BYRON C 329-7898+5  
 69320 GAUGER EBEN GERRY 329-6924+5  
 69331 HARMAN CLARENCE 329-6765  
 69340 CAMERON ELLA 329-6762  
 00  
 69360 XXXX 00  
 69361 KEELER R 329-6040+5  
 69370 ALLAN HAROLD P 329-5938  
 69380 MILLER HARRY A 329-6923  
 69385 BERGER JACK 329-5932  
 69390 FENMAGLE CARL 329-6905  
 69391 MINNICK EDW S 329-6617  
 69410 HUNT GENE W 329-7230  
 69420 SHATSKY ANNE 329-7697 4  
 69421 SMITH BOYD 329-5905  
 69431 TODD NICHOLAS D 329-6804+5  
 69440 DEARMOND GEO D 329-7835  
 69441 LANGO PATRICIA 329-5153  
 69460 GIRAITIS JOHN 329-5948  
 69461 DEGUIRE D A 329-7602 4  
 69471 VINCENT JACK D 329-7049+5  
 69480 CAMPBELL PEPPY A 329-5955  
 69481 RENAUD ARTHUR 329-6381  
 69519 GARRETT CARL 329-8066 4  
 69548 VAUGHN HENRY C 329-7298+5  
 69549 ADAMS S W 329-5646+5  
 \* 0 BUS 36 RES 10 NEW

CRESTVIEW DR 92340 GILM HOT SPGS

20035 WASHINGTON GEO 654-4975+5  
 20040 XXXX 00  
 \* 0 BUS 2 RES 1 NEW

CRESTVIEW DR 92354 LOMA LINDA

25039 HINSHAW DAVID B MD 796-9246  
 25045 STILSON WALTER L DR 796-8774  
 25080 XXXX 00  
 25090 DOWNSWELL J W MD 796-2814+5  
 25091 BRANSON RETTY 796-1128  
 25100 MEYER NORMAN H 796-8157  
 25105 KATHLEEN L H 796-2363+5  
 25119 MASIH SATYA M 796-3222 4  
 25131 KLOOSTER JUDDSON 796-1132  
 25158 LEUNG H S 796-8125+5  
 \* 0 BUS 10 RES 3 NEW

CRESTVIEW DR 91760 NORCO

3907 OSBORNE J D 737-3662+5  
 3938 MIX DARRELL 734-1083 4  
 3943 TOWNLEY JAS H 735-7987 4  
 3958 ARNOLD JOHN W 737-8037 3  
 3977 LINDSEY KENT L 737-1919 4  
 3993 LONG JAS A 737-1404 4  
 4014 CRAFT EARL G 735-6556 4  
 4015 HERING JACK E 735-4699 4  
 4018 XXXX 00  
 4024 DALE TRACY 735-4695 4  
 4078 WILSON A D 737-3822+5  
 WILSON ALONZO D 737-3287  
 4100 CLEMENTS W J 737-7238 3  
 4120\*LEGGETT MASONRY 734-1024+5  
 4140 SANDIDGE J R 737-4296+5  
 4252 JOY EUGENE 737-8435+5  
 4355\*PERISHABLE PRO SV 737-3590+5  
 4357 STECHHAER ROBT 734-2475  
 4370 BLOKZYL DOREL 734-1870 3  
 4410 OBRADOVITZ JOS R 735-0457  
 4430 MASON KENNETH D 735-2920  
 4439 JOHNSON RICHARD M 735-5695 4  
 4448 BEESE JOHN A 737-8899 4  
 4460\*PEPPERHIT RIDGE 737-0910 4  
 4478 CATO DENNIS C 737-6628 4  
 4490 LINDSAY JOHN 734-0291 3  
 4512 BUCHANAN CHAS F 737-5706 3  
 4521 THOMAS TOMMY H 737-5205 3  
 4530 OUTLER THOS J 737-2876 3  
 4535 RUZZAMENTI JOE 735-6043

Subject 4600-4800 Block Crestmore Rd 1975

**20 \* Indicates Home Ownership**

**RIVERSIDE STREET ADDRESS DIRECTORY**

**CRISS CROSS**

**COVER (cont'd)**

4409 Vacant  
 4410\*Jepsson Lee R.....OV 3-7807  
 4425\*Pickering Jackson E.....OV 6-3203  
 4441 Reinbold P A.....OV 3-1625  
 4442 Curry Bessie Mrs.....OV 3-1035  
 4457\*Erickson Lawrence.....OV 6-1767  
 4458\*Thomas R N Mrs.....OV 6-3849  
 4475 Sharp W L.....OV 3-0622

**Palm Av intersects**

4530\*Bowser Jacob E.....OV 6-5816  
 4531\*Oesterling Ben W.....OV 3-2080  
 4540\*Boyd Richd E.....OV 3-4627  
 4541\*Crabtree Frank R.....OV 6-6859  
 4550\*Weinfurter B J.....OV 6-4522  
 4551\*Messner O H.....OV 4-5082  
 4560\*McClure Ronald W.....OV 3-7817  
 4561\*Stevens J H.....OV 3-0265  
 4570 Zrust G G.....OV 3-5553  
 4571 Wildman Wendell M.....OV 6-0312  
 4580\*Olds Howard W.....OV 6-0312  
 4581 Barnett E L.....OV 4-0449  
 4590\*Coleman C C.....OV 3-8817  
 4591\*Long Jos S Jr.....OV 3-6914  
 4610\*Hills Frank E.....OV 3-7930  
 4611\*James Alf M.....OV 3-2703  
 4620 Vacant

rear O'Neill Stanley.....OV 3-6632  
 4621\*Hayman Marvin S.....OV 3-5916  
 4630\*Grein Carl F.....OV 6-4246  
 4631\*Jerome David H.....OV 3-0537  
 4640\*Anderson A W.....OV 6-0930  
 4641\*Rutledge Melvin C.....OV 6-6773  
 4650\*Lund Ellis M.....OV 6-1367  
 4651\*Tibbetts G E.....OV 4-4044  
 4660\*Waltk F V.....OV 3-8138  
 4661\*Caldwell C F.....OV 6-2301  
 4670\*Davis J H.....OV 3-8808  
 4671\*Farrar Lester N.....OV 6-1508  
 4680\*Meil Fenton R.....OV 3-4708  
 4681\*Kopp Gus W.....OV 4-5551  
 4690\*Wright Ralph L.....OV 4-5551  
 4691 Vacant

**Archway intersects**

4705\*Powell Howard L.....OV 3-2109  
 4706\*Austin Jas F.....OV 3-1018  
 4715 No return  
 4716\*Walker J B.....OV 6-1202  
 4725\*Bell Ralph L Jr.....OV 6-0854  
 4726\*Martin E F Jr.....OV 6-2188  
 4733\*Utz Jack H.....OV 4-1918  
 4734\*Todd Wesley W.....OV 4-1652  
 4743\*Block David R.....OV 6-1047  
 4744\*Eisinger H W.....OV 4-2017  
 4753\*Sowers J Stark.....OV 6-2057  
 4754\*Meredit Nazie P.....OV 4-5551

**CRESCENT AV — from 2900 Fairmount Bl west**

3987 Bordwell Jos S.....OV 4-3087

**Walnut ends Chestnut ends Crescent Dr begins**

**—37—**

**CREST AV—North from 10100 Campbell Av to Arlington Av**

(SERVED BY ARLINGTON PO)  
 5314 Stansbury E A.....9871-M  
 5336 No return  
 5394 Under constr  
 5673 Under constr  
 5674\*Yundt Emory R.....9-1499-R  
 5687 Durrington Roscoe.....9-1719-W  
 5693 Sautler C W.....9-1299-R  
 5728 Downes F W.....OV 4-5082  
 5744 No return  
 5800 Norris C R.....9-1299-W-K  
 5816\*Davis Percy D.....9-1719-J  
 5835\*Tate Monroe T.....9919-M  
 5958 Beekle L L pnr.....5892-KD  
 5892 Flauding K D.....5892-1/2 Hawkins H L  
 5894 Beck C E.....9587-M  
 rear Hayley C M Mrs.....9587-W-K  
 5910 Black B C  
 5918 Guttered G A  
 5936 McKinney C W  
 5938\*McDaniel A L.....9-1719-M  
 5946\*Hart R T Mrs.....9-1444-J  
 5958 Vacant  
 5974 Vacant

**Cypress Av intersects**

6066\*Collins Ina R Mrs

6074\*Hendricks Grant E.....9-1493-J  
 6075\*Hudkins Edgar H.....9-2849  
 6176\*Golden Grace A.....9-1219-W  
 6199 Swap Shop The used furn.....9-1449-W

**Date Av begins**

6210 Balicki John P.....9-1042-M  
 6242\*Squires Chas A.....9-1042-M  
 6270 Keheley M C.....9-1386-J  
 6298\*Sellers F C.....9-1386-J

**Arlington Av intersects**

**—23—**

**CREST WAY — west from Woodman Av. 1 s of Rockledge Dr**

2915\*Gilliam E S.....OV 6-3019  
 2932\*Dutro Jack W.....OV 3-1362  
 2946\*Langworth Claude F  
 2948\*Blondin Irvin J.....OV 4-2318  
 rear Langworth C F

**Ivy intersects**

2955 (approx)  
 2964\*Hackett Herbt J.....OV 4-4825

**—4—**

**CRESTMORE AV — from 2200 Fairmount Bl west**

4085 De Anza Park  
 4088\*Mori Dante.....OV 3-6905  
 4301 Riverside Agri Assn.....OV 3-4503  
 Mexican Natl Labor Camp.....OV 3-4503  
 Riverside County Fair Grounds  
 4620 Whispering Tree Rnch riding academy.....OV 3-1268  
 \*Burdett L J Mrs.....OV 3-1268  
 McAllister Wm.....OV 3-1268  
 Overmeyer Kat'e Mrs.....OV 3-1268

**—19—**

**CRESTMORE RD (Rubidoux) —from 34th south to 5200 Mission Bl**

3437 Griffin Geo.....OV 3-2776  
 3438 Askew Hubert M Rev.....OV 6-3657  
 Church of God Holiness  
 3453 Orr D C  
 3454\*Zaragoza R O.....OV 3-1289  
 3455 No return  
 3467\*Shelley Arvel O Rev.....OV 3-3096  
 3477\*Moriarty H E.....OV 6-3201  
 3480 First Pentecostal Ch  
 a Pettet R E  
 b Todd E L.....OV 4-4741  
 c Todd F A Mrs  
 d McCarty W A Mrs  
 3495 Williams Jack Jr

**35th intersects**

3502 McKinnon A M Mrs  
 Bresciani Frank  
 3504\*Appleton N H Mrs  
 a Sorenson M V  
 b Brown L H  
 c Selker R C  
 3505 Cunningham R A  
 3520 Vacant  
 3525\*Hamilton Flora A Mrs OV 3-8793  
 3526 Lembke E A Mrs  
 3540\*Yadon B G Mrs.....OV 4-1669  
 3547 Miller G L  
 3569 Domingo Orasco  
 3570\*Jones Jas.....OV 3-4280  
 3571 Lozano W V  
 3573 Vacant  
 3578\*Hays Sampson L.....OV 4-2669  
 3582a McDonald S T  
 b Hathcoat N E  
 c Maharto Rarollano  
 3586\*Combs L S  
 rear Combs G L  
 3591\*Todd Everett W

**36th begins**

3600\*Watts Rufus M  
 3601 Tom Y K  
 3616\*Beard Chas W.....OV 4-5793  
 3621\*McElyea Rupert W.....OV 6-6749  
 3635\*Henshaw Luther L  
**36th Av begins**  
 3640 Routh Othereine  
 3650 Dodson M C  
 3655 Vacant  
 3660 Williams Jas  
 3667 Vacant  
 3670 Cook V L.....OV 3-2670  
 3671 Powell B M Mrs  
 3679 Smith H I Mrs

3691 Noel H E.....OV 4-3670  
 3695 Nelson Johan A

**37th begins**

3720 Crestmore Trlr Park.....OV 3-9079  
 —16—

**CRIDGE — Northwest from 2655 Carlton Pl to Olive-wood Av, 1 s of Denton**

2707\*Ybarra T R.....OV 3-3524  
 2715 Vacant  
 2723\*Crawford Judson N.....OV 6-2407  
 2731\*Spires Geo W  
 2739\*Davenport Terry V.....OV 3-5862  
 2751\*Jimenez F A.....OV 4-5407  
 2763\*Baden Merle L.....OV 6-3376  
 2779\*Ashby Clifton.....OV 4-3296  
 2787\*McGrath Cath.....OV 6-2367  
 2795\*Hood Kenneth C.....OV 6-3475

**Grove Av intersects**

2810\*Cobb Charley C.....OV 4-2586  
 2811\*Patterson Thos W.....OV 3-3505  
 2830\*Houston Effie C Mrs.....OV 4-1586  
 2831 Vacant  
 2832 Proctor W R  
 2833 Vacant  
 2850\*Stevenson Frost.....OV 6-3352  
 2855 Vacant  
 2867\*Taylor Howard C Rev.....OV 4-1924  
 2878\*Crاندall Ina B Mrs  
 2886\*Herrmann Harry H.....OV 4-1694  
 2891\*Gillespie Emma M.....OV 4-5495  
 2892 Pennels G E.....OV 3-6402  
 Runyan L W Mrs.....OV 3-2377

**Park Av intersects**

2906 Vacant  
 2908 Croggie G S.....OV 6-4569  
 2920 Orchid Lane orchids  
 2921 Brewer J M Mrs.....OV 4-5838  
 2934\*Rooks A L.....OV 3-4443  
 2946\*Rivera John  
 2958\*Van Matre Henry W.....OV 3-1467  
 2959 Vacant  
 2974\*Hayes E J.....OV 3-6692  
 2975 Lindsay G W.....OV 6-3248  
 2990 Swearingen B V Mrs.....OV 3-5452  
 2991\*Castro Domingo.....OV 4-0691

**Howard Av intersects**

3001 Vacant  
 3006\*Wagner May Bell notary  
 3007 Vacant  
 3029 Stone Nettie M Mrs.....OV 3-6029  
 3038\*Ramirez J M.....OV 3-4375  
 3043\*Addington Orval R.....OV 3-5029  
 3057\*Buchanan Earl E.....OV 6-3530  
 3072\*Sproule L J.....OV 3-5060  
 3073 Hoskins Clifford W.....OV 3-0755

**Pachappa Av intersects**

3156 Foust W P  
 3158 McMullin D C

**Penrose ends**

3168\*Reynolds Jesse A.....OV 6-1878  
 3180 Dailey C E excavating contr  
 \*Mendez L C.....OV 4-1043

**—41—**

**CROSS (Arlington) — from Cleveland Av northwest, 1 s Short**

2751\*Tamaka Shigeri pltry...9-7884-R-2  
 —37—

**CROWELL (Anza Village) — from Philbin Av north 1 w Van Buren**

(SERVED BY ARLINGTON PO)  
 5736 Under constr  
 5746\*Byers Albt E.....9861-R  
 5756 Young Jos  
 5759\*Davis David L  
 5768 Vacant  
 5778 Montgomery Elec Serv.....9861-J  
 \*Montgomery R W.....9861-J

**E Trey Av ends**

5796 Kerr R C  
 5798 Rogers G F  
 5834\*Miller C R Rev  
 5844\*Mahin Glenn  
 5861 Arlanza Sch.....9-2052  
 Church of God Campground 9-2523  
 Hitcock C L.....9-2523  
 5882 Edwards Elmer  
 5884 Gregg Henry  
 5886 Whitley J H

**Janet Av ends**

5937\*Baxter J D.....9-2236-R

5951 Vacant  
 5956\*West Robt W.....9-1376-M  
**Cypress Av intersects**  
 6044\*Miller E R  
 6086 Arlington Plaster Sup.....9-1540  
 —32—

**CROWELL AV (Arlington) — Northwest from Indiana Av, 1 northeast of Adams**

3406 Under constr  
 3416 Under constr  
 3463 Cleland K A  
 3465\*Grater J O Mrs.....9-2346  
 3475\*Richards W E  
 3475 Holte D S.....9214-R  
 3477 Holte E M Mrs.....9859-W  
 3484\*Salbourn E J milk distr. 9-2079-J  
 3485 Lake W R  
 3496\*Messner W F.....9-1547-R

**Diana intersects**

3508\*Turner M D.....9-1387-J  
 3515\*Carroll A F.....9-1547-W  
 3520\*Miller R L.....9-1983-R  
 3532\*Lawson P R.....9-1448-J  
 3542\*Pearson C E.....9-1448-W  
 3552\*Saferno E R.....9214-M  
 3555\*Crowell Oscar.....9175  
 rear Crowell GL  
 Riddick A G.....9-2255-R  
 Rytting F M.....9-1076-R  
 3568\*Lafferty C E  
 3570 (approx) Under constr  
 3580\*Couly R C.....9-1703  
 3594\*MacQuiddy R R.....OV 6-4261  
 3604 Under constr  
 3615\*Conner H R.....9-2255-M

**Helena Av intersects**

3645\*Roberts Harry E.....9-1547-J  
 3655 Mahin W E.....9-1943-J  
 3665\*Magner N P.....9730-J  
 3679\*Clarke Jack R.....9730-W  
 3701 Under constr  
 3711 Under constr  
 3721 Under constr  
 3741 (approx) Under constr

**—24—**

**CUMBERLAND CT—from 4670 Central Av south**

6622\*Colberg Earl M.....OV 3-8799  
 6632\*Noller Robt R.....OV 3-0368  
 6633\*Prather Thos O.....OV 3-1899  
 6640\*Sidwell C L  
 6641\*Hoskins J Hartwell.....OV 6-4427  
 6650\*Pratt Rose M.....OV 3-4806  
 6651 Koslik P R  
 6658\*Ferguson F A.....OV 6-5482  
 6659\*Carner L J.....OV 6-4641  
 6668 Tillotson J M  
 6669\*Brown John A.....OV 3-0326  
 6676\*Hollis M L.....OV 6-2527

**—11—**

**CUNNINGHAM CT — (Blaine Housing Project)**

**—15—**

**CYPRESS — South from 14th to Emma, 1 e of Magnolia Av**

4485 City Poultry Mkt.....OV 3-3750  
 —37—  
**CYPRESS AV (Anza Village) from 5000 Van Buren Av west**

(SERVED BY ARLINGTON PO)  
**Crowell intersects**  
 7590 Hall Motors shop.....9-1638  
 7600 Six Thirty Club of Arlington  
 7680 Boyd W W  
 7710 Dean M J  
 Dean W L.....9-2372-M  
 Palmer Louise E  
 7711 Vacant  
 7720\*Witt Arth W  
 7731 Etheridge G L Rev  
 7740\*Thomas R E.....9-2851-J  
 7741\*Burns Paul E.....9-1609-J  
 7760\*Willis Wm H.....9-1279-M  
 7763\*McGhee Clyde  
 7783 Dook M A Mrs  
 7788 Thibadeau R C  
 7801\*Hall Jas  
 7818 Harriman F G  
 7819 Vacant  
**Warren ends**  
 7839\*Miranda Joe

|                |                                     |             |
|----------------|-------------------------------------|-------------|
| <b>Subject</b> | <b>4600-4800 Block Crestmore Rd</b> | <b>1955</b> |
|----------------|-------------------------------------|-------------|

## M. H. Simons & Co.

FUNERAL DIRECTORS

Phone 33

Since 1911

3610 11th St.

**CRESTMORE ROAD (West River-side) — North from Mission Blvd to Wilson, 1 w of Santa Ana River**  
 3437 McElyea R W 7766-J  
 3438 Askew H M Rev 4522-W  
 Church of God Holiness  
 3453 Krajewski Wm  
 3454 Baragoza Ruben ©  
 3455 Cuningham L D Mrs  
 3467 Shelley A O Rev ©  
 3477 Moriarty Harry © 1-0789-W  
 3480 First Pentecostal Ch  
 3480a Pettit R F  
 3480b Thomas Phillip  
 3495 Ross J J

35th intersects

3502 McKinnon J E ©  
 3504 Shaug Chas  
 3505 Knudson Alice Mrs  
 3520 Vacant  
 3525 Hamilton F A Mrs © 1121-J  
 3540 Yadon J E © 5411-W-K  
 3547 Porter C L Mrs © 1121-W  
 3569 Gurrola Manuel  
 3570 Jones H I © 3460-R  
 3571 Danley John  
 3573 Barkman John  
 3578 Henry E E © 2821-W  
 3582 Hays S L ©  
 3582a Vacant  
 3582b Quinn E L 3447-M  
 3586 O'Neale C B ©  
 3591 Crawford W C © 3591

36th begins

3600 Watts R M © 5411-M  
 3601 McElyea Rupert jr ©  
 3616 Beard C W ©  
 3621 McElyea R W © 1-1177-R  
 3635 Vacant

36th av begins

3640 Slade H O © 3391-R  
 3650 Allen Susie Mrs  
 3655 Huff J W  
 3660 Jackson W E ©  
 3670 Erwin J E  
 3671 Golden Harold  
 3691 Haverbeke P V ©  
 3695 Morgan N M Mrs

37th begins

3720 Crestmore Trailer Court 2492  
 Cantrell O H

**CRIDGE — Northwest from 2655 Cariton pl to Olivewood av, 1 s of Denton**

2707 Vacant  
 2715 Courtney A B Mrs ©  
 2723 Crawford J N © 4230-J  
 2731 Colbert A B © 4230-W  
 2739 Davenport T V © 1-0916-R  
 2751 Swanson J B © 1765-W  
 2763 Baden M L © 3472-R  
 2779 Ashby C B © 1131-W  
 2787 McGarth W F landscape gdnr 3472-J

McGarth Cath ©  
 2795 Hood K C © 3145-J

Grove av intersects

2810 Cobb C C 2128-M  
 2811 Patterson T W © 1-0866-R  
 2830 Houston E C Mrs © 2128-W  
 2832 Kirkes T M 2128-W  
 2850 Stevenson Frost © 7618-J  
 2855 Brown D G 3405-M-K  
 2867 Taylor H C Rev © 0919-W  
 2878 Crandall I B Mrs ©  
 2886 Herrmann H H © 1291-W  
 2891 Gillespie E M Mrs © 1291-M  
 2892 Wilson E L Mrs © 1352-J

Park av intersects

2920 Striggow P F © 6152-M  
 2921 Tholl H J 2843-R  
 2934 Sokoloski E J © 1-0014-W  
 2958 Van Matre H W © 4293-M  
 2959 Swett J E © 4293-R  
 2975 Chalmers J A © 7705-R  
 2990 Osborn G E © 4041-J  
 2991 French A M 7705-J

Howard av intersects

3006 Vacant  
 3007 Collins A R Mrs © 4293-W  
 3011 Hill E B Mrs  
 3029 Stone N M Mrs 3570-J  
 3038 Garrett O W 7436-R-K  
 3043 Addington O R © 3570-W  
 3057 Buchanan E E © 0833-W  
 3072 Taber L C © 3672-M  
 3073 Hoskins C W 4165-J

Pachappa av intersects

3144 Doyle Michl © 1-0836-R  
 3156 Smith G W 5264-M  
 3158 Plancia V M Mrs 5264-W

Penrose ends

3168 Reynolds J A © 5657-M  
 3180 Baird H L © 1116-J  
 3210 Watson H J 7114-M  
 3211 Cismowski M M Mrs © 6418-J  
 3226 Storey W F © 6514-W  
 3227 Coon G E ©  
 Fletcher A R 5631-W  
 3242 Davis W A © 4278-W  
 3258 Clark R M 6418-R  
 3259 Norris R G gro 1547  
 3272 Cornwell L C 6427-W  
 3274 Bergeron W G 5657-W  
 3281 DeMott A E  
 Hunt J D ©  
 Koster J F

3290 Copeland T E © 1595-R

**CROWELL (Anza Village) — South from 7400 Cypress av Philbin av**

5746 Byers A E © 9861-R  
 5768 Vacant  
 5778 Montgomery R W © 9861-J  
 5798 Vacant

E Trey av ends

5861 Miller C C ©  
 5882 Everett Brooks Mrs ©  
 Janet av ends

5921 Chupp N C  
 5937 Baxter J D © 9-1048-W  
 5951 Anza Cafe 9768  
 Glenn R L

Cypress av intersects

6001 Church of God (camp grounds)  
 6044 Miller E R ©

**CROWELL AV (Arlington) —**

3552 Vacant  
 3615 Vacant  
 3665 Vacant

**CUMBERLAND COURT — South from Central av to Marmian way, 2 w of Palm**

6622 Colberg E M 2775-J  
 6632 Noller R R 5881-W  
 6633 Prather T O © 2775-M  
 6640 Sidwell C L  
 6641 Hoskins J H © 7101-J  
 6650 Cox W R -1-0504-W  
 6651 Reith E P © 7101-M  
 6658 Ferguson F A © 7101-R  
 6659 White W R © 5290  
 6668 Jones D W © 5881-M  
 6669 Brown J A © 6409-R

**CUNNINGHAM COURT — 1 w of McNair ct**

211 Morgrove E K  
 212 Fallon J W  
 213 Gildewell J W  
 214 Flowers Alma Mrs  
 215 Harper N R 0186-W  
 217 Bales C H 1-0527-W  
 218 Torrance J W  
 221 Papuga J A  
 222 Poe L K Mrs  
 223 Gilbertson C R  
 224 Anderson Kenneth  
 225 Morgan M D  
 226 Murphy W S  
 227 Kyes J E  
 228 O'Laughlin W E 1-0165-W  
 231 Smith I E  
 232 Vacant

Subject

4600-4800 Block Crestmore Rd

1951

**SALES AND SERVICE**

## ADIO SERVICE COMPANY

E. M. BUTTS OWNER AND TECHNICIAN  
**WE MAKE SERVICE CALLS**

t. (opposite Y.M.C.A.) Phone 3980

**CRESTMORE ROAD (West Riverside) — North from Mission blvd to Wilson, 1 w Santa Ana River**

- 304 Davis Edw
- 3101 Ford E C ⊙
- 3302 McKinnon J E ⊙
- 3304a Lambert Leslie
- 3304b Cook Arvel
- 3467△Shelley A O ⊙
- 3504 Deutsch Armin
- 3506 Mataskey Geo
- 3526 Bentley W F  
Lembke P E Mrs ⊙
- 3566△Henry Chas ⊙
- 3571 Ford C J ⊙
- 3578 McDaniel M C
- 3580 Gentry Finis  
Yadon Edgar ⊙
- 3590 Davenport Chas  
Hayes S L
- 3591 Ford W L V ⊙
- 3600 Yadon J J ⊙
- 3610 Cunningham O R
- 3621 Barnhill A A ⊙
- 3630 Brousseau Ernest ⊙

**CRIDGE—Northwest from High to Olivewood av, 1 s of Denton**

- 2707△Paxton H C ⊙
- 2715 Courtney A B Mrs ⊙
- 2723△Crawford J N ⊙
- 2731 Colbert A B ⊙
- 2739 Davenport T V ⊙
- 2751△Swanson J B ⊙
- 2763△Baden M L
- 2779△Ashby C B ⊙
- 2787△McGrath Johanna Mrs ⊙

**Grove av intersects**

- 2810△Moser I B Mrs ⊙
- 2811△Cooper M L Mrs ⊙
- 2830△Houston R H ⊙
- 2832 Bowers Robt
- 2850 Stevenson Frost ⊙
- 2867△Miller R E ⊙
- 2878 Crandall Ina B ⊙
- 2886△Carter W D ⊙
- 2892△Wilson E L Mrs ⊙

**Park av intersects**

- 2958△Scott C M
- 2959△Sweet J E ⊙
- 2990△Osborn G E ⊙

**Howard av intersects**

- 3006 Wagner May B notary pub
- 3007△Collins A R Mrs ⊙
- 3029△Stone N M Mrs ⊙
- 3038 Stewart H W
- 3043△Addington O R ⊙
- 3057△Buchanan E E ⊙
- 3072△Mathews R F
- 3073△Bickle M C Mrs ⊙

**Pachappa av intersects**

- 3144 Doyle Michl ⊙
- 3168△Reynolds J A ⊙
- 3180△Baird H L ⊙
- 3210 Kalkas W W ⊙
- 3211△Cismowski C J ⊙
- 3226 Hendershot H M Mrs  
△Smith C E
- 3227△Coon G E ⊙  
△Fletcher A R
- 3242 Combs Ethel Mrs
- 3258 Heatherly J H
- 3259△Smith W A gro
- 3272△Cain Lilly
- 3274△Gill W R
- 3281 Bassett F L  
△Klingensmith R F Mrs  
Smith W A
- 3290△Copeland T E ⊙

**CUMBERLAND COURT — South from Central av to Marmian way, 2 w of Palm**

- 6622△Colberg E M ⊙
- 6632 Wiggs C W
- 6633 Vacant
- 6640 Vacant
- 6641 Cain R A ⊙
- 6644 Hill F R ⊙
- 6650 Vacant
- 6651△Crane G A ⊙
- 6658 Ferguson Fritz ⊙
- 6659△Hawkins T C ⊙
- 6668 Shook Theo
- 6669△Myers O J ⊙

**CUNNINGHAM COURT—1 west of McNair ct**

**CYPRESS—South from 14th to Emma, 1 e of Magnolia av**

4485 Pontius Frank

**DATE—Northwest from Victoria av to North, s of 14th**

- 2735△Carroll Victor
- 2736 Browning R M ⊙
- 2750△Nelson H H
- 2751 Smith G J ⊙
- 2756△Markwick E G ⊙
- 2764△Bailey T H
- 2765△Morrison E W
- 2778△Low Fanny E ⊙
- 2792△Stinchfield H E ⊙

**Grove av intersects**

- 2810△Hamilton E C ⊙
- 2839△Waddell C P
- 2840 Hendricks E L ⊙
- 2850 Green R A
- 2868△Steves L A ⊙
- 2869△Grieshaber W A ⊙
- 2888 Pinkerton Carmen Mrs

|         |                              |      |
|---------|------------------------------|------|
| Subject | 4600-4800 Block Crestmore Rd | 1945 |
|---------|------------------------------|------|

**EARLE M. BROW**  
REAL ESTATE — INSURANCE  
PROPERTY MANAGEMENT — RENTALS — APPR  
3795 Orange St.

**COTTAGE — Northwest from High, 1 s of 14th**  
2772 Vacant

**Grove av intersects**  
**Forest av intersects**  
2839 Taylor Myrtle  
2859△Ware Bernice Mrs

**Park av intersects**  
2910 German G G  
2920 Campos Augustine  
2932 Saucedo Eluterio  
2934 Fernandez Frank  
2944 Wilkerson Geo  
2944½△Sanchez Fortino  
2956 Sullivan J F ⊙  
2968△Mayweather Bessie Mrs ⊙  
2969 Gutierrez Secondino

**Howard av intersects**  
3017 Castro Thos  
3029 Green Thos  
3038 Perales Antonio  
3050 Boyd Perrenner Mrs  
3051 Thompson R B  
3052 Thompson G E  
3055 Vacant  
3060 Vacant  
3060½ Eckert Frances Mrs  
3062 Cruz J G  
3063 Cano Ysidro  
Hernandez Matilda Mrs  
3072 Harris Percy  
3073 Ybarra Jos  
3080 Lover Lavell  
3082 Vacant  
3083 Ramirez Arquid  
3095 Lopez Meregillo

**Pachappa av intersects**  
**COTTAGE AV—East from Sierra Vista, 1 n of Pierce**

**COUNTY LINE ROAD — East from La Cadena dr (north to county limits)**  
146 Williams L M  
330 Brown J E  
335△Wissel Edw  
501△Hancock D W brk mfr

**COVER — West from Brockton av to Palm av, 1 s of Jurupa av**  
4142 Vacant  
4147△Cunnison C D ⊙  
4158 Ryan Waye  
4174△Shepherd H C ⊙  
4175 Gallman J A  
4189△Gray W H ⊙

4190△Wright W L ⊙  
4201△Simonds R S ⊙  
4210△Lynch Claude ⊙  
4211△Wilson L E ⊙  
4226 Wilson H O  
4227 Ayres L L  
4243 Clark N E Mrs ⊙  
4250 Keiser A G ⊙  
4261 Sargeant Wm  
4274 Kolosik R F  
4279 Gerhardt W W  
4290 Smith Ella Mrs  
4297△Ford W R  
4311△Coon F T ⊙  
4326 Gustafson G A  
4327△Welter W J CS pract ⊙  
4342 Hesser T J  
4353 Lynch E C Mrs ⊙  
4374△Boles J P Mrs ⊙  
Boles Jeffie P  
4379 Packard J A  
4390△Keithley W D ⊙  
4397 Bowker John  
4400 Shermer F S Mrs ⊙  
4409△Hobson S W Mrs ⊙  
4410△Kjellburg E F  
4425△Payne W H ⊙  
4441△Parker Matilda Mrs  
4475△Hatcher J T

**CRESCENT AV—Northwest from Fairmount blvd to Locust, 1 n of Houghton av**  
3987△Bordwell J S ⊙

**Walnut ends**  
**Chestnut ends**

**CRESTMORE AV — Northwest from Fairmount blvd to Santa Ana River**  
3925 County Fairgrounds  
Slater W J

**CRIDGE — Northwest from High to Olivewood av, 1 s of Denton**  
2707 Paxton C H ⊙  
2715 Courtney A B Mrs ⊙  
2723△Crawford J N ⊙  
2731△Babcock C B ⊙  
2739 Miller I A frt grower  
2751△McCarty J A  
2763△Baden M L ⊙  
2779△Ashby C B ⊙  
2787△McGrath Johanna Mrs ⊙  
**Grove av intersects**  
2810△Moser Ida B  
2811 Christian Annie Mrs ⊙

Subject

4600-4800 Block Crestmore Rd

1941



RIVERSIDE HOUSEHOLDERS (1931-32)

435

2944½ Castra Thos  
2956 Sullivan J F (o)  
2968 Mayweather Bessie Mrs  
2969 Atencio F M

**Howard intersects**

3017 Atencio John  
3029 Castro Ventura Mrs  
3038 Lopez T A  
3050 Vacant  
3050½ Lopez Ermeregildo  
3051 Vacant  
3053 Vacant  
3055 Vacant  
3060 Vacant  
3061 Vacant  
3062 Vacant  
3063 Villegas Pascual  
3072 Vacant  
3073 Lopez Francisco  
3080 Gonzales Antonio  
3082 Lopez Annie  
3082½ Lopez Cezario  
3083 Rodriguez Jose  
3095 Arroya Cerilo

**Pachappa av intersects**

**COTTAGE AV** — East from  
Sierra Vista, 1 n of Pierce

**COUNTY LINE ROAD** — East  
from La Cadena dr (north  
county limits)

330 Ingold E E  
Thomas D M (o)

**COVER**—West from Brockton  
av to Palm av, 1 s of Jurupa  
av

4142 Emtman Eric  
4158 Hathorn E L Mrs music  
tchr  
Hathorn T L  
4171 Shepherd H C  
4175 Coleman H C (o)  
4189 Gray W H (o)  
4190 Wright W L (o)  
4201 Simonds R S (o)  
4210 Lynch Claude (o)  
4211 Wilson L E (o)  
4226 Buck H A (o)  
4227 McDaniel W H  
4243 Cheyney E T  
4250 Kieser A G (o)  
4261 Sargeant Wm (o)  
4274 Kamuf Frank

4279 Vacant  
4290 Johnson F W  
4297 Vacant  
4311 Coon F T (o)  
4326 Yeagerzig C (o)  
4327 Walter W J  
4342 Vacant  
4353 Thompson J G K Mrs  
4374 Boles J P Mrs (o)  
4379 Price O B  
4390 Keithly W D (o)  
4397 Rogers C H (o)  
4400 Shermer F S Mrs (o)  
Swartzel J H  
4409 Gordon C B (o)  
4425 McGinnis J M  
4475 Cole A J (o)

**CRESCENT AV** — Northwest  
from Fairmount blvd to Lo-  
cust, 1 n of Houghton av

3987 Bordwedd J S (o)

**Walnut ends  
Chestnut ends**

**CRESTMORE AV** — Northwest  
from Fairmount blvd to Santa  
Ana River

cor Strong Riverside County  
Fair Grounds

**CRIDGE** — Northwest from  
High to Howard av, 1 s of  
Denton

2625 Nash E R (o)

**Somerset dr intersects  
Victoria av intersects**

2707 Hendrickson Henrietta  
Mrs

2715 Courtney A B Mrs (o)  
2723 Crawford J N  
2731 Babcock C B (o)  
2739 Miller I A fruit grower  
2751 Swart P N roofing contr  
(o)

2763 Baden M L (o)  
2779 Ashby C B (o)  
2787 McGrath J J (o)

**Grove av intersects**

2810 Moser I B Mrs (o)  
Strickler M M (o)  
2811 Christian J C (o)  
2830 Houston Ida Mrs (o)  
Houston R H (o)

Subject

4600-4800 Block Crestmore Rd

1931

# Fire Insurance Map Results

REPORT RESULTS

## Report Results for:

Betsy Lindsay  
UltraSystems Environmental  
16431 Scientific Way  
Irvine, CA 92618  
2104779107 FIM  
January 10, 2024

## Site Information:

APNs 181220006 and 181220005  
Riverside, CA 92509

**Subject Site:**

*Client's Project #:*  
*Address:* **APNs 181220006 and 181220005**  
*City, State Zip:* **Riverside, CA 92509**

**ERS Order #:**

**2104779107 FIM**

**Prepared For:**

*Name:* **Betsy Lindsay**  
*Company:* **UltraSystems Environmental**  
*Address:* **16431 Scientific Way**  
*City, State Zip:* **Irvine, CA 92618**

**Date:**

**January 10, 2024**

**Prepared By:**

*Name:* **Daniel Johnson**  
*Phone #:* **(714) 669-8096**  
**Ext. 1002**

**Years Reviewed:**

**Riverside** - 1884-1885, 1887-1888, 1891, 1895, 1908, 1951-1955, 1957-1962, 1965, 1968-1969  
**N/A** - Coverage was not available for Belltown or Jurupa Valley.

**Historical Fire Insurance Map Search Result:**

The review of collections and indexes has determined that no historical fire insurance maps are available within these collections and indexes for the referenced site; therefore they are not available and are considered not "reasonably ascertainable" according to ASTM standards. Environmental Record Search (ERS) certifies that a thorough search of our holdings, various other collections and indexes has been completed.

Note: There was coverage for Riverside but it did not extend out far enough to reach the subject site.

Thank you for selecting ERS.

**Researched by:**

*Eric Kieselbach*

**Eric Kieselbach**



# Fire Insurance Map Results

REPORT RESULTS

## Report Results for:

Betsy Lindsay  
UltraSystems Environmental  
16431 Scientific Way  
Irvine, CA 92618  
2104779107 FIM  
January 10, 2024

## Site Information:

APNs 181220006 and 181220005  
Riverside, CA 92509

**Subject Site:**

*Client's Project #:*

*Address:* **APNs 181220006 and 181220005**

*City, State Zip:* **Riverside, CA 92509**

**ERS Order #:**

**2104779107 FIM**

**Prepared For:**

*Name:* **Betsy Lindsay**

*Company:* **UltraSystems Environmental**

*Address:* **16431 Scientific Way**

*City, State Zip:* **Irvine, CA 92618**

**Date:**

**January 10, 2024**

**Prepared By:**

*Name:* **Daniel Johnson**

*Phone #:* **(714) 669-8096  
Ext. 1002**

**Years Reviewed:**

**Riverside** - 1884-1885, 1887-1888, 1891, 1895, 1908, 1951-1955, 1957-1962, 1965, 1968-1969

**N/A** - Coverage was not available for Belltown or Jurupa Valley.

**Historical Fire Insurance Map Search Result:**

The review of collections and indexes has determined that no historical fire insurance maps are available within these collections and indexes for the referenced site; therefore they are not available and are considered not "reasonably ascertainable" according to ASTM standards. Environmental Record Search (ERS) certifies that a thorough search of our holdings, various other collections and indexes has been completed.

Note: There was coverage for Riverside but it did not extend out far enough to reach the subject site.

Thank you for selecting ERS.

**Researched by:**

*Eric Kieselbach*

**Eric Kieselbach**



# RecCheck

The Standard for ASTM/AAI Radius Searches

(One Mile Environmental Records Search, Exceeds ASTM 1527/1528 and EPA All Appropriate Inquiry)

# Area Report Results

REPORT RESULTS



## Site Location:

Apns 181220006 And 181220005  
Riverside, CA 92509  
(N 33-58-51, W 117-24-45) NAD83

## Client:

UltraSystems Environmental

# TABLE OF CONTENTS

|  |           |
|--|-----------|
| <b>EXECUTIVE SUMMARY</b>                                   | <b>1</b>  |
| <b>SUMMARY OF OCCURRENCES</b>                              | <b>3</b>  |
| <b>POTENTIAL AREAS OF CONCERN/CONTAMINATION SUMMARY</b>    | <b>5</b>  |
| <b>DATABASE OCCURRENCE SUMMARY</b>                         | <b>5</b>  |
| <b>SITE LOCATION TOPOGRAPHIC MAP</b>                       | <b>14</b> |
| <b>SITE LOCATION MAP</b>                                   | <b>15</b> |
| <b>1-MILE RADIUS STREET MAP W/OCCURRENCES (MAP1)</b>       | <b>16</b> |
| <b>GRID LAYOUT MAP KEY</b>                                 | <b>17</b> |
| <b>GRID MAP 101</b>  | <b>18</b> |
| <b>GRID MAP 102</b>  | <b>19</b> |
| <b>GRID MAP 103</b>  | <b>20</b> |
| <b>GRID MAP 104</b>  | <b>21</b> |
| <b>GRID MAP 105</b>  | <b>22</b> |
| <b>GRID MAP 106</b>  | <b>23</b> |
| <b>GRID MAP 107</b>  | <b>24</b> |
| <b>GRID MAP 108</b>  | <b>25</b> |
| <b>GRID MAP 109</b>  | <b>26</b> |
| <b>GRID MAP 110</b>  | <b>27</b> |
| <b>GRID MAP 111</b>  | <b>28</b> |
| <b>GRID MAP 112</b>  | <b>29</b> |
| <b>GRID MAP 113</b>  | <b>30</b> |
| <b>GRID MAP 114</b>  | <b>31</b> |
| <b>GRID MAP 115</b>  | <b>32</b> |
| <b>GRID MAP 116</b>  | <b>33</b> |
| <b>1-MILE TOPOGRAPHIC MAP W/OCCURRENCES (MAP4)</b>         | <b>34</b> |
| <b>AGENCY DIFFERENCES IN MAPPED LOCATIONS (MAP5)</b>       | <b>35</b> |
| <b>SUMMARY OF AGENCY DIFFERENCES</b>                       | <b>36</b> |
| <b>MAPPED AIR PERMITS WITH POTENTIAL DISPERSION (MAP6)</b> | <b>37</b> |
| <b>LISTED OCCURRENCE DETAILS</b>                           | <b>38</b> |
| <b>RECORDS SOURCES SEARCHED</b>                            | <b>55</b> |

---

|   |           |
|---|-----------|
| <b>UN-MAPPABLE OCCURRENCES</b>            | <b>70</b> |
| <b>DISCLAIMER, LIMITS AND LIABILITIES</b> | <b>71</b> |

---



## EXECUTIVE SUMMARY

### *INFORMATION ON THE REQUESTED LOCATION*

|   |   |
|---|---|
| <b>Site Address:</b>  | Apns 181220006 And 181220005<br>Riverside, CA 92509   |
| <b>Client Project Name/Number:</b>  | 2104779107  |
| <b>Coordinates:</b>   | N 33-58-51, W 117-24-45 (NAD 83)<br>33.9809636671615, -117.412425876913   |
| <b>Date of Report</b>   | January 10, 2024  |
| <b>ERS Project Number:</b>  | 2104779107  |
| <b>Subject Site Listed on the following lists:</b>  | Multiple Agency Lists   |
| <b>Subject Site Listed as Map ID#:</b>  | Multiple Map IDs  |
| <b>USGS 7.5 Minute Quad Map:</b>  | Riverside West (Date Unavailable)   |
| <b>Subject Site Located within a Potential Area of Concern:</b>   | No  |
| <b>Township, Section and Range:</b>   | Township: 02S Range: 05W Section: 21<br>Baseline: San Bernardino  |
| <b>Site Elevation:<br/>(feet above or below (-) mean sea level)</b>   | Approximately 750 ft near the center of the area.   |
| <b>Flood Zone:<br/>(Digital Flood Insurance Rate Maps - DFIRMs)<br/>Only available digital data is provided</b> | Panel: 06065C0706G, Effective Date: 8/28/2008<br>Zone AE - Zone AE: The base floodplain where base flood elevations are provided.<br>AE Zones are now used on new format FIRMs instead of A1-A30 Zones.   |
| <b>Fire Insurance Map Coverage:</b>   | There may be coverage of your site.   |
| <b>Radon Information:</b>   | EPA Radon Zone: 2 (Predicted avg for county: 2 to 4 pCi/L)<br>For zip code 92509:<br>Number of tests per zip code: 5<br>Number of tests where radon is > 4 pCi/L: 0<br>Percentage of test where radon is > 4 pCi/L: 0.00%<br>Other Information:<br>Not Reported |
| <b>Search Radius Expansion Size:<br/>(In Miles)</b>   | 0   |

|   |  |
|---|--|
| <b>Soil Type:<br/>(USDA Soil Survey Geographic Database) (SSURGO)</b> | Map Unit Name: Grangeville loamy fine sand, drained, 0 to 5 percent slopes<br>Map Unit Type: Consociation<br>Drainage Class - Dominant Condition: Moderately well drained<br>General Information: Coarse-loamy, mixed, thermic Fluvaquentic Haploxerolls<br>Top 3 Map Unit Components are below (if available):<br>Component Name: Traver, Dello, Grangeville<br>Component Percentage: 5%, 5%, 85%<br>Hydric: No, No, No |
| <b>Zip Codes Searched for<br/>"Un-Mappable" Sites:</b>                | Not Researched   |
| <b>Occurrence Count:</b>  | 18   |

## SUMMARY OF OCCURRENCES

| MAP ID                           | ID/SITE NAME  | ADDRESS                                | DATABASE               | STATUS              | DISTANCE (MILES) | ELEV DIFF (FEET) |
|----------------------------------|---|--|------------------------|---------------------|------------------|------------------|
| <u>1</u><br>Maps:<br><u>1, 4</u> | 1.63706E+11<br>Rancho Jurupa<br>Park, Phase 3                                     | 4800 Crestmore Road<br>Riverside       | Hist-CA                | No Longer<br>Listed | Subject Site     | N/A              |
| <u>1</u><br>Maps:<br><u>1, 4</u> | 1.63629E+11<br>Rancho Jurupa Park<br>Phase 3                                      | 4800 Crestmore Rd<br>Riverside         | Hist-CA                | No Longer<br>Listed | Subject Site     | N/A              |
| <u>1</u><br>Maps:<br><u>1, 4</u> | CAW407369<br>RANCHO JURUPA<br>PARK PHASE 3  | 4800 CRESTMORE<br>RD<br>RIVERSIDE      | ICIS-NPDES-US          | Listed              | Subject Site     | N/A              |
| <u>2</u><br>Maps:<br><u>1, 4</u> | 511391<br>Riv Co Regional<br>Parks HQ<br>Expansion                                | 4600 CRESTMORE<br>RD<br>RIVERSIDE      | CRSP-CA                | Listed              | Subject Site     | N/A              |
| <u>2</u><br>Maps:<br><u>1, 4</u> | CAC003002958<br>RIVERSIDE<br>COUNTY -<br>REGINAL PARK &<br>OPEN SPACE<br>DISTRICT | 4600 CRESTMORE<br>RD.<br>JURUPA VALLEY | HWIS-CA                | Listed              | Subject Site     | N/A              |
| <u>2</u><br>Maps:<br><u>1, 4</u> | CAC002999333<br>RIVERSIDE<br>COUNTY -<br>REGINAL PARK &<br>OPEN SPACE<br>DISTRICT | 4600 Crestmore Rd<br>Jurupa Valley     | RCRA-NON-US            | Listed              | Subject Site     | N/A              |
| <u>2</u><br>Maps:<br><u>1, 4</u> | CA3301567<br>LAWLER PARK -<br>RIV.COUNTY<br>PARKS                                 | 4600 CRESTMORE<br>RD<br>RIVERSIDE      | SDWIS-US               | Active              | Subject Site     | N/A              |
| <u>2</u><br>Maps:<br><u>1, 4</u> | CA3301564<br>HURKEY CREEK -<br>RIV. CO. PARKS                                     | 4600 CRESTMORE<br>RD<br>RIVERSIDE      | SDWIS-US               | Active              | Subject Site     | N/A              |
| <u>2</u><br>Maps:<br><u>1, 4</u> | CA3301570<br>MCCALL PARK -<br>RIV.COUNTY<br>PARKS                                 | 4600 CRESTMORE<br>RD<br>RIVERSIDE      | SDWIS-US               | Active              | Subject Site     | N/A              |
| <u>3</u><br>Maps:<br><u>1, 4</u> | 69394<br>002S005W21Q002S  | Not Reported by<br>Agency              | USGS-Waterwells-<br>US | Listed              | Subject Site     | N/A              |
| <u>3</u><br>Maps:<br><u>1, 4</u> | 69393<br>002S005W21Q001S  | Not Reported by<br>Agency              | USGS-Waterwells-<br>US | Listed              | Subject Site     | N/A              |

| MAP ID   | ID/SITE NAME   | ADDRESS                         | DATABASE                  | STATUS                        | DISTANCE (MILES) | ELEV DIFF (FEET) |
|--|--|---------------------------------|---------------------------|-------------------------------|------------------|------------------|
| <a href="#">4</a><br>Maps:<br><a href="#">1, 4</a> | 110006485721<br>RUBIDOUX<br>COMMUNITY SVCS                 | 5062 RIO RD<br>RUBIDOUX         | FRS-US                    | Listed                        | 0.03 NW          | N/A              |
| <a href="#">5</a><br>Maps:<br><a href="#">1, 4</a> | 101091-SC<br>RUBIDOUX<br>COMMUNITY<br>SERVICES<br>DISTRICT | 4284 EXMOOR CT<br>RUBIDOUX      | AIR-DIST-CA               | Listed                        | 0.16 NE          | N/A              |
| <a href="#">6</a><br>Maps:<br><a href="#">1, 4</a> | 63320<br>Lift Station - Exmoor                             | 4282 EXMOOR CT<br>JURUPA VALLEY | CRSP-CA                   | Listed                        | 0.16 NE          | N/A              |
| <a href="#">7</a><br>Maps:<br><a href="#">1, 4</a> | SL0606515945<br>POLY-FIBER<br>FACILITY                     | 4343 FORT DRIVE<br>RIVERSIDE    | SLIC-Closed-CA            | COMPLETED -<br>CASE<br>CLOSED | 0.37 N           | N/A              |
| <a href="#">8</a><br>Maps:<br><a href="#">1, 4</a> | 89415-RSD<br>Flabob Airport                                | 4130 Mennes Ave<br>Riverside    | County-LUST-<br>Closed-CA | Closed                        | 0.39 NE          | N/A              |
| <a href="#">8</a><br>Maps:<br><a href="#">1, 4</a> | T0606500142<br>FLABOB AIRPORT                              | 4130 MENNES AVE<br>RIVERSIDE    | LUST-Closed-CA            | COMPLETED -<br>CASE<br>CLOSED | 0.39 NE          | N/A              |
| <a href="#">9</a><br>Maps:<br><a href="#">1, 4</a> | CAR000200667<br>ALFREDO LIMON                              | 4230 Gandale Ln<br>Riverside    | Response-CA               | NO ACTION                     | 0.57 N           | N/A              |

## POTENTIAL AREAS OF CONCERN/CONTAMINATION SUMMARY

| DATABASE SEARCHED                   | SUBJECT SITE WITHIN POTENTIAL AREA OF CONCERN | AREAS FOUND WITHIN 1-MILE RADIUS |
|-------------------------------------|---|----------------------------------|
| MethaneLF-CA                        | No  | 0                                |
| LA-LF-CA                            | No  | 0                                |
| Military-Bases-US                   | No  | 0                                |
| SGV-Deep-Plumes-CA                  | No  | 0                                |
| SGV-Shallow-Plumes-Puente-Valley-CA | No  | 0                                |
| SGV-Shallow-Plumes-CA               | No  | 0                                |
| NPL-US                              | No  | 0                                |

## DATABASE OCCURRENCE SUMMARY

| HIGH RISK* OCCURRENCES IDENTIFIED IN REQUESTED SEARCH RADIUS |                           |                             |
|--|---------------------------|-----------------------------|
| DATABASE SEARCHED  | DISTANCE SEARCHED (MILES) | HIGH RISK OCCURRENCES FOUND |
| CERCLIS-US   | 0.5                       | 0                           |
| CorAct-Open-CA   | 0.5                       | 0                           |
| County-LUST-Open-CA  | 0.5                       | 0                           |
| County-SLIC-Open-CA  | 0.5                       | 0                           |
| Eval-Hist-Active-CA  | 0.5                       | 0                           |
| Hist-UST-Cleanup-CA  | 0.5                       | 0                           |
| LUST-Open-CA   | 0.5                       | 0                           |
| Military-Active-CA   | 1                         | 0                           |
| NPL-US   | 1                         | 0                           |
| Proposed-NPL-US  | 1                         | 0                           |
| Response-CA  | 1                         | 1                           |
| SAA-Agreements-US  | 1                         | 0                           |
| School-Active-CA   | 0.5                       | 0                           |
| SLIC-Open-CA   | 0.5                       | 0                           |
| State-Response-Active-CA                                     | 1                         | 0                           |
| Superfund-Active-CA  | 1                         | 0                           |
| Tribal-LUST-Open-Reg10                                       | 0.5                       | 0                           |
| Tribal-LUST-Open-Reg4  | 0.5                       | 0                           |
| Tribal-LUST-Open-Reg9  | 0.5                       | 0                           |
| Tribal-LUST-Reg7   | 0.5                       | 0                           |
| VCP-Active-CA  | 0.5                       | 0                           |

\* For the purposes of this report, "high risk" occurrences are those that have known contamination and have not received a "case closed" or "no further action" status from the agency that maintains the records.

### ASTM/AAI STANDARD RECORD SOURCES SUMMARY

| STANDARD ENVIRONMENTAL RECORD SOURCES | ASTM MIN. SEARCH DIST. / ERS SEARCH DIST. | ERS DATABASE NAME | TOTAL LISTINGS | MAP ID #'S |
|---------------------------------------|---|-------------------|----------------|------------|
|                                       |   |                   |                |            |

|   | (MILES)                                  |                          |   |                   |
|---|--|--------------------------|---|-------------------|
| Federal NPL site list                                       | 1.0 / 1.0                                | NPL-US                   | 0 | None Listed       |
|   |  | Proposed-NPL-US          | 0 | None Listed       |
| Federal Delisted NPL site list                              | 0.5 / 1.0                                | Delisted-NPL-US          | 0 | None Listed       |
| Federal CERCLIS list  | 0.5 / 0.5                                | CERCLIS-US               | 0 | None Listed       |
| Federal CERCLIS NFRAP site list                             | 0.5 / 0.5                                | CERCLIS-Archived-US      | 0 | None Listed       |
| Federal RCRA CORRACTS facilities list                       | 1.0 / 1.0                                | RCRA-COR-US              | 0 | None Listed       |
| Federal RCRA non-CORRACTS TSD facilities list               | 0.5 / 0.5                                | RCRA-TSDF-US             | 0 | None Listed       |
| Federal RCRA generators list                                | Property and adjoining properties / 0.25 | RCRA-CESQG-US            | 0 | None Listed       |
|   |  | RCRA-LQG-US              | 0 | None Listed       |
|   |  | RCRA-NON-US              | 1 | <a href="#">2</a> |
|   |  | RCRA-SQG-US              | 0 | None Listed       |
| Federal Inst/Eng control registries                         | Property Only / 0.25                     | Controls-RCRA-US         | 0 | None Listed       |
|   |  | Controls-US              | 0 | None Listed       |
|   |  | Hist-US-EC               | 0 | None Listed       |
|   |  | Hist-US-IC               | 0 | None Listed       |
|   |  | LIENS-US                 | 0 | None Listed       |
| Federal ERNS list   | Property Only / 0.0625                   | ERNS-US                  | 0 | None Listed       |
| State and Tribal-Equivalent NPL                             | 1.0 / 1.0                                | Response-CA              | 1 | <a href="#">9</a> |
|   |  | State-Response-Active-CA | 0 | None Listed       |
|   |  | State-Response-NFA-CA    | 0 | None Listed       |
|   |  | State-Response-Other-CA  | 0 | None Listed       |
| State and Tribal-Equivalent CERCLIS                         | 0.5 / 0.5                                | Superfund-Active-CA      | 0 | None Listed       |
|   |  | Superfund-NFA-CA         | 0 | None Listed       |
|   |  | Superfund-Other-CA       | 0 | None Listed       |
| State and Tribal landfill and/or solid waste disposal sites | 0.5 / 0.5                                | County-SWF-CA            | 0 | None Listed       |
|   |  | Debris-US                | 0 | None Listed       |
|   |  | Hist-Dumps-US            | 0 | None Listed       |
|   |  | Land-Disposal-CA         | 0 | None Listed       |
|   |  | SWIS-CA                  | 0 | None Listed       |
|   |  | SWLF-US                  | 0 | None Listed       |
|   |  | Tribal-ODI-US            | 0 | None Listed       |
|   |  | County-LUST-CA           | 0 | None Listed       |
| State and Tribal Leaking Storage Tank Lists                 | 0.5 / 0.5                                | County-LUST-Closed-CA    | 1 | <a href="#">8</a> |
|   |  | County-LUST-Open-CA      | 0 | None Listed       |
|   |  | Hist-UST-Cleanup-CA      | 0 | None Listed       |
|   |  |                          |   |                   |

|  |  |                         |   |                   |
|--|--|-------------------------|---|-------------------|
|  |  | LUST-Closed-CA          | 1 | <a href="#">8</a> |
|  |  | LUST-Open-CA            | 0 | None Listed       |
|  |  | Tribal-LUST-Closed-Reg4 | 0 | None Listed       |
|  |  | Tribal-LUST-Closed-Reg9 | 0 | None Listed       |
|  |  | Tribal-LUST-Open-Reg10  | 0 | None Listed       |
|  |  | Tribal-LUST-Open-Reg4   | 0 | None Listed       |
|  |  | Tribal-LUST-Open-Reg9   | 0 | None Listed       |
|  |  | Tribal-LUST-Reg1        | 0 | None Listed       |
|  |  | Tribal-LUST-Reg7        | 0 | None Listed       |
| State and Tribal Registered Storage Tank Lists | Property and adjoining properties / 0.25 | AST-CA                  | 0 | None Listed       |
|  |  | AST-CRSP-CA             | 0 | None Listed       |
|  |  | City-AST-CA             | 0 | None Listed       |
|  |  | City-UST-CA             | 0 | None Listed       |
|  |  | County-AST-CA           | 0 | None Listed       |
|  |  | County-UST-CA           | 0 | None Listed       |
|  |  | FEMA-UST-US             | 0 | None Listed       |
|  |  | Hist-UST-CA             | 0 | None Listed       |
|  |  | Tribal-UST-Reg1         | 0 | None Listed       |
|  |  | Tribal-UST-Reg10        | 0 | None Listed       |
|  |  | Tribal-UST-Reg4         | 0 | None Listed       |
|  |  | Tribal-UST-Reg7         | 0 | None Listed       |
|  |  | Tribal-UST-Reg9         | 0 | None Listed       |
|  |  | UST-Abandoned-CA        | 0 | None Listed       |
|  |  | UST-CA                  | 0 | None Listed       |
|  |  | UST-Closed-CA           | 0 | None Listed       |
|  |  | USTComp-CA              | 0 | None Listed       |
|  |  | UST-CRSP-CA             | 0 | None Listed       |
|  |  | UST-Priority-CA         | 0 | None Listed       |
| UST-Proposed-CA                                | 0  | None Listed             |   |                   |
| State and Tribal Inst/Eng Control Registries   | Property Only / 0.5                      | Controls-CA             | 0 | None Listed       |
|  |  | Deed-CA                 | 0 | None Listed       |
|  |  | Hist-Controls-CA        | 0 | None Listed       |
|  |  | HWMP-Controls-CA        | 0 | None Listed       |
|  |  | Liens-CA                | 0 | None Listed       |
| State and Tribal Voluntary Cleanup Sites       | 0.5 / 0.5                                | Military-Active-CA      | 0 | None Listed       |
|  |  | Military-NFA-CA         | 0 | None Listed       |
|  |  | Military-Other-CA       | 0 | None Listed       |
|  |  | School-Active-CA        | 0 | None Listed       |
|  |  | School-NFA-CA           | 0 | None Listed       |
|  |  | School-Other-CA         | 0 | None Listed       |
|  |  | Tribal-VCP-US           | 0 | None Listed       |
|  |  | VCP-Active-CA           | 0 | None Listed       |
|  |  | VCP-NFA-CA              | 0 | None Listed       |
| VCP-Other-CA                                   | 0  | None Listed             |   |                   |

|                                   |           |              |   |             |
|-----------------------------------|-----------|--------------|---|-------------|
| State and Tribal Brownfield Sites | 0.5 / 0.5 | BF-MOA-CA    | 0 | None Listed |
|                                   |           | BF-Tribal-US | 0 | None Listed |

| FEDERAL ASTM/AAI DATABASES |                   |              |             |            |           |           |       |
|----------------------------|-------------------|--------------|-------------|------------|-----------|-----------|-------|
| DATABASE SEARCHED          | DISTANCE SEARCHED | SUBJECT SITE | 0.125 MILES | 0.25 MILES | 0.5 MILES | 1.0 MILES | TOTAL |
| BF-Tribal-US               | 0.5               | 0            | 0           | 0          | 0         | -         | 0     |
| BF-US                      | 0.5               | 0            | 0           | 0          | 0         | -         | 0     |
| CERCLIS-Archived-US        | 0.5               | 0            | 0           | 0          | 0         | -         | 0     |
| CERCLIS-US                 | 0.5               | 0            | 0           | 0          | 0         | -         | 0     |
| Controls-RCRA-US           | 0.5               | 0            | 0           | 0          | 0         | -         | 0     |
| Controls-US                | 0.5               | 0            | 0           | 0          | 0         | -         | 0     |
| Debris-US                  | 0.5               | 0            | 0           | 0          | 0         | -         | 0     |
| Delisted-NPL-US            | 1                 | 0            | 0           | 0          | 0         | 0         | 0     |
| ERNS-US                    | 0.0625            | 0            | 0           | -          | -         | -         | 0     |
| FEMA-UST-US                | 0.25              | 0            | 0           | 0          | -         | -         | 0     |
| FTTS-ENF-US                | 0.25              | 0            | 0           | 0          | -         | -         | 0     |
| Hist-Dumps-US              | 0.5               | 0            | 0           | 0          | 0         | -         | 0     |
| Hist-US-EC                 | 0.5               | 0            | 0           | 0          | 0         | -         | 0     |
| Hist-US-IC                 | 0.5               | 0            | 0           | 0          | 0         | -         | 0     |
| HMIS-US                    | 0.0625            | 0            | 0           | -          | -         | -         | 0     |
| LIENS-US                   | 0.0625            | 0            | 0           | -          | -         | -         | 0     |
| NPL-US                     | 1                 | 0            | 0           | 0          | 0         | 0         | 0     |
| PADS-US                    | 0.0625            | 0            | 0           | -          | -         | -         | 0     |
| PCB-US                     | 0.25              | 0            | 0           | 0          | -         | -         | 0     |
| Proposed-NPL-US            | 1                 | 0            | 0           | 0          | 0         | 0         | 0     |
| RCRA-CESQG-US              | 0.25              | 0            | 0           | 0          | -         | -         | 0     |
| RCRA-COR-US                | 1                 | 0            | 0           | 0          | 0         | 0         | 0     |
| RCRA-LQG-US                | 0.25              | 0            | 0           | 0          | -         | -         | 0     |
| RCRA-NON-US                | 0.25              | 1            | 0           | 0          | -         | -         | 1     |
| RCRA-SQG-US                | 0.25              | 0            | 0           | 0          | -         | -         | 0     |
| RCRA-TSDF-US               | 0.5               | 0            | 0           | 0          | 0         | -         | 0     |
| SAA-Agreements-US          | 1                 | 0            | 0           | 0          | 0         | 0         | 0     |
| SWLF-US                    | 0.5               | 0            | 0           | 0          | 0         | -         | 0     |
| Tribal-LUST-Closed-Reg4    | 0.5               | 0            | 0           | 0          | 0         | -         | 0     |
| Tribal-LUST-Closed-Reg9    | 0.5               | 0            | 0           | 0          | 0         | -         | 0     |
| Tribal-LUST-Open-Reg10     | 0.5               | 0            | 0           | 0          | 0         | -         | 0     |
| Tribal-LUST-Open-Reg4      | 0.5               | 0            | 0           | 0          | 0         | -         | 0     |
| Tribal-LUST-Open-Reg9      | 0.5               | 0            | 0           | 0          | 0         | -         | 0     |
| Tribal-LUST-Reg1           | 0.5               | 0            | 0           | 0          | 0         | -         | 0     |
| Tribal-LUST-Reg7           | 0.5               | 0            | 0           | 0          | 0         | -         | 0     |
| Tribal-ODI-US              | 0.5               | 0            | 0           | 0          | 0         | -         | 0     |
| Tribal-UST-Reg1            | 0.25              | 0            | 0           | 0          | -         | -         | 0     |
| Tribal-UST-Reg10           | 0.25              | 0            | 0           | 0          | -         | -         | 0     |
| Tribal-UST-Reg4            | 0.25              | 0            | 0           | 0          | -         | -         | 0     |
| Tribal-UST-Reg7            | 0.25              | 0            | 0           | 0          | -         | -         | 0     |
| Tribal-UST-Reg9            | 0.25              | 0            | 0           | 0          | -         | -         | 0     |
| Tribal-VCP-US              | 0.5               | 0            | 0           | 0          | 0         | -         | 0     |

| STATE ASTM/AAI DATABASES |                   |              |             |            |           |           |       |
|--------------------------|-------------------|--------------|-------------|------------|-----------|-----------|-------|
| DATABASE SEARCHED        | DISTANCE SEARCHED | SUBJECT SITE | 0.125 MILES | 0.25 MILES | 0.5 MILES | 1.0 MILES | TOTAL |
| AST-CA                   | 0.25              | 0            | 0           | 0          | -         | -         | 0     |
| AST-CRSP-CA              | 0.25              | 0            | 0           | 0          | -         | -         | 0     |



**STATE ASTM/AAI DATABASES**

| DATABASE SEARCHED      | DISTANCE SEARCHED | SUBJECT SITE | 0.125 MILES | 0.25 MILES | 0.5 MILES | 1.0 MILES | TOTAL |
|------------------------|-------------------|--------------|-------------|------------|-----------|-----------|-------|
| BF-MOA-CA              | 0.5               | 0            | 0           | 0          | 0         | -         | 0     |
| BZ-HazWaste-CA         | 0.5               | 0            | 0           | 0          | 0         | -         | 0     |
| CERS-CA                | 0.25              | 0            | 0           | 0          | -         | -         | 0     |
| CHMIRS-CA              | 0.0625            | 0            | 0           | -          | -         | -         | 0     |
| City-AST-CA            | 0.25              | 0            | 0           | 0          | -         | -         | 0     |
| City-CUPA-CA           | 0.25              | 0            | 0           | 0          | -         | -         | 0     |
| City-Others-CA         | 0.25              | 0            | 0           | 0          | -         | -         | 0     |
| City-UST-CA            | 0.25              | 0            | 0           | 0          | -         | -         | 0     |
| Controls-CA            | 0.5               | 0            | 0           | 0          | 0         | -         | 0     |
| CorAct-Closed-CA       | 0.5               | 0            | 0           | 0          | 0         | -         | 0     |
| CorAct-Open-CA         | 0.5               | 0            | 0           | 0          | 0         | -         | 0     |
| CorAct-Other-CA        | 0.5               | 0            | 0           | 0          | 0         | -         | 0     |
| CORTESE-CA             | 0.25              | 0            | 0           | 0          | -         | -         | 0     |
| County-AST-CA          | 0.25              | 0            | 0           | 0          | -         | -         | 0     |
| County-Hist-CA         | 0.25              | 0            | 0           | 0          | -         | -         | 0     |
| County-LUST-CA         | 0.5               | 0            | 0           | 0          | 0         | -         | 0     |
| County-LUST-Closed-CA  | 0.5               | 0            | 0           | 0          | 1         | -         | 1     |
| County-LUST-Open-CA    | 0.5               | 0            | 0           | 0          | 0         | -         | 0     |
| County-Others-CA       | 0.25              | 0            | 0           | 0          | -         | -         | 0     |
| County-SLIC-Closed-CA  | 0.25              | 0            | 0           | 0          | -         | -         | 0     |
| County-SLIC-Open-CA    | 0.5               | 0            | 0           | 0          | 0         | -         | 0     |
| County-SML-CA          | 0.5               | 0            | 0           | 0          | 0         | -         | 0     |
| County-SWF-CA          | 0.5               | 0            | 0           | 0          | 0         | -         | 0     |
| County-UST-CA          | 0.25              | 0            | 0           | 0          | -         | -         | 0     |
| CRSP-CA                | 0.25              | 1            | 0           | 1          | -         | -         | 2     |
| CUPA-CA                | 0.25              | 0            | 0           | 0          | -         | -         | 0     |
| Deed-CA                | 0.5               | 0            | 0           | 0          | 0         | -         | 0     |
| ENF-CA                 | 0.25              | 0            | 0           | 0          | -         | -         | 0     |
| ENF-SMARTS-CA          | 0.25              | 0            | 0           | 0          | -         | -         | 0     |
| ENF-Wastewater-CA      | 0.25              | 0            | 0           | 0          | -         | -         | 0     |
| Eval-Hist-Active-CA    | 0.5               | 0            | 0           | 0          | 0         | -         | 0     |
| Eval-Hist-NFA-CA       | 0.5               | 0            | 0           | 0          | 0         | -         | 0     |
| Eval-Hist-Other-CA     | 0.5               | 0            | 0           | 0          | 0         | -         | 0     |
| HazWaste-CA            | 0.25              | 0            | 0           | 0          | -         | -         | 0     |
| Hist-Controls-CA       | 0.5               | 0            | 0           | 0          | 0         | -         | 0     |
| Hist-Cort-CA           | 0.25              | 0            | 0           | 0          | -         | -         | 0     |
| HIST-R4-CA             | 0.25              | 0            | 0           | 0          | -         | -         | 0     |
| HIST-SLIC-CV-CLOSED-CA | 0.5               | 0            | 0           | 0          | 0         | -         | 0     |
| HIST-SLIC-CV-OPEN-CA   | 0.5               | 0            | 0           | 0          | 0         | -         | 0     |
| Hist-UST-CA            | 0.25              | 0            | 0           | 0          | -         | -         | 0     |
| Hist-UST-Cleanup-CA    | 0.5               | 0            | 0           | 0          | 0         | -         | 0     |
| Hist-WIP-Active-CA     | 0.5               | 0            | 0           | 0          | 0         | -         | 0     |
| Hist-WIP-Backlog-CA    | 0.5               | 0            | 0           | 0          | 0         | -         | 0     |
| Hist-WIP-Historical-CA | 0.5               | 0            | 0           | 0          | 0         | -         | 0     |
| HWIS-CA                | 0.0625            | 1            | 0           | -          | -         | -         | 1     |
| HWMP-Controls-CA       | 0.5               | 0            | 0           | 0          | 0         | -         | 0     |
| ICE-CA                 | 0.25              | 0            | 0           | 0          | -         | -         | 0     |
| Land-Disposal-CA       | 0.5               | 0            | 0           | 0          | 0         | -         | 0     |
| Liens-CA               | 0.0625            | 0            | 0           | -          | -         | -         | 0     |
| LUST-Closed-CA         | 0.5               | 0            | 0           | 0          | 1         | -         | 1     |
| LUST-Open-CA           | 0.5               | 0            | 0           | 0          | 0         | -         | 0     |
| Manifest2-RI           | 0.0625            | 0            | 0           | -          | -         | -         | 0     |
| Military-Active-CA     | 1                 | 0            | 0           | 0          | 0         | 0         | 0     |
| Military-NFA-CA        | 1                 | 0            | 0           | 0          | 0         | 0         | 0     |
| Military-Other-CA      | 1                 | 0            | 0           | 0          | 0         | 0         | 0     |

### STATE ASTM/AAI DATABASES

| DATABASE SEARCHED        | DISTANCE SEARCHED | SUBJECT SITE | 0.125 MILES | 0.25 MILES | 0.5 MILES | 1.0 MILES | TOTAL |
|--------------------------|-------------------|--------------|-------------|------------|-----------|-----------|-------|
| PR-MOA-CA                | 0.25              | 0            | 0           | 0          | -         | -         | 0     |
| Response-CA              | 1                 | 0            | 0           | 0          | 0         | 1         | 1     |
| School-Active-CA         | 0.5               | 0            | 0           | 0          | 0         | -         | 0     |
| School-NFA-CA            | 0.5               | 0            | 0           | 0          | 0         | -         | 0     |
| School-Other-CA          | 0.5               | 0            | 0           | 0          | 0         | -         | 0     |
| SLIC-Closed-CA           | 0.5               | 0            | 0           | 0          | 1         | -         | 1     |
| SLIC-Open-CA             | 0.5               | 0            | 0           | 0          | 0         | -         | 0     |
| SML-CA                   | 0.5               | 0            | 0           | 0          | 0         | -         | 0     |
| State-Response-Active-CA | 1                 | 0            | 0           | 1          | 0         | 0         | 0     |
| State-Response-NFA-CA    | 0.5               | 0            | 0           | 0          | 0         | -         | 0     |
| State-Response-Other-CA  | 0.5               | 0            | 0           | 0          | 0         | -         | 0     |
| Superfund-Active-CA      | 1                 | 0            | 0           | 0          | 0         | 0         | 0     |
| Superfund-NFA-CA         | 1                 | 0            | 0           | 0          | 0         | 0         | 0     |
| Superfund-Other-CA       | 1                 | 0            | 0           | 0          | 0         | 0         | 0     |
| SWIS-CA                  | 0.5               | 0            | 0           | 0          | 0         | -         | 0     |
| SWRCY-CA                 | 0.5               | 0            | 0           | 0          | 0         | -         | 0     |
| UST-Abandoned-CA         | 0.25              | 0            | 0           | 0          | -         | -         | 0     |
| UST-CA                   | 0.25              | 0            | 0           | 0          | -         | -         | 0     |
| UST-Closed-CA            | 0.25              | 0            | 0           | 0          | -         | -         | 0     |
| USTComp-CA               | 0.25              | 0            | 0           | 0          | -         | -         | 0     |
| UST-CRSP-CA              | 0.25              | 0            | 0           | 0          | -         | -         | 0     |
| UST-Priority-CA          | 0.5               | 0            | 0           | 0          | 0         | -         | 0     |
| UST-Proposed-CA          | 0.25              | 0            | 0           | 0          | -         | -         | 0     |
| VCP-Active-CA            | 0.5               | 0            | 0           | 0          | 0         | -         | 0     |
| VCP-NFA-CA               | 0.5               | 0            | 0           | 0          | 0         | -         | 0     |
| VCP-Other-CA             | 0.5               | 0            | 0           | 0          | 0         | -         | 0     |

### SUPPLEMENTAL DATABASES

| DATABASE SEARCHED | DISTANCE SEARCHED | SUBJECT SITE | 0.125 MILES | 0.25 MILES | 0.5 MILES | 1.0 MILES | TOTAL |
|-------------------|-------------------|--------------|-------------|------------|-----------|-----------|-------|
| Air-CA            | 0.25              | 0            | 0           | 0          | -         | -         | 0     |
| AIR-DIST-CA       | 0.25              | 0            | 0           | 1          | -         | -         | 1     |
| BioFuel-US        | 0.25              | 0            | 0           | 0          | -         | -         | 0     |
| CAF-CA            | 0.25              | 0            | 0           | 0          | -         | -         | 0     |
| CDL-CA            | 0.0625            | 0            | 0           | -          | -         | -         | 0     |
| CDL-US            | 0.0625            | 0            | 0           | -          | -         | -         | 0     |
| CHWF-CA           | 0.5               | 0            | 0           | 0          | 0         | -         | 0     |
| Cleaners-CA       | 0.25              | 0            | 0           | 0          | -         | -         | 0     |
| Coal-Ash-Dams-US  | 0.5               | 0            | 0           | 0          | 0         | -         | 0     |
| County-BI-CA      | 0.25              | 0            | 0           | 0          | -         | -         | 0     |
| Dams-CA           | 0.25              | 0            | 0           | 0          | -         | -         | 0     |
| DPR-CA            | 0.25              | 0            | 0           | 0          | -         | -         | 0     |
| DryCleaners-CA    | 0.25              | 0            | 0           | 0          | -         | -         | 0     |
| EGRID-US          | 0.5               | 0            | 0           | 0          | 0         | -         | 0     |
| EPA-Watch-List-US | 0.25              | 0            | 0           | 0          | -         | -         | 0     |
| FA-HW-CA          | 0.0625            | 0            | 0           | -          | -         | -         | 0     |
| FA-HW-US          | 0.0625            | 0            | 0           | -          | -         | -         | 0     |
| FA-SWF-CA         | 0.0625            | 0            | 0           | -          | -         | -         | 0     |
| FRS-US            | 0.0625            | 0            | 1           | -          | -         | -         | 1     |
| FTTS-INSP-US      | 0.0625            | 0            | 0           | -          | -         | -         | 0     |
| FUDS-US           | 1                 | 0            | 0           | 0          | 0         | 0         | 0     |
| FUSRAP-US         | 0.25              | 0            | 0           | 0          | -         | -         | 0     |
| Haulers-CA        | 0.0625            | 0            | 0           | -          | -         | -         | 0     |

**SUPPLEMENTAL DATABASES**

| DATABASE SEARCHED        | DISTANCE SEARCHED | SUBJECT SITE | 0.125 MILES | 0.25 MILES | 0.5 MILES | 1.0 MILES | TOTAL |
|--------------------------|-------------------|--------------|-------------|------------|-----------|-----------|-------|
| Hist-AFS2-US             | 0.25              | 0            | 0           | 0          | -         | -         | 0     |
| Hist-AFS-US              | 0.25              | 0            | 0           | 0          | -         | -         | 0     |
| Hist-AST-CA              | 0.25              | 0            | 0           | 0          | -         | -         | 0     |
| Hist-AWS-CA              | 0.25              | 0            | 0           | 0          | -         | -         | 0     |
| Hist-CA                  | 0.0625            | 2            | 0           | -          | -         | -         | 2     |
| Hist-CalFID-CA           | 0.25              | 0            | 0           | 0          | -         | -         | 0     |
| Hist-CALSITES-CA         | 0.25              | 0            | 0           | 0          | -         | -         | 0     |
| Hist-CERCLIS-NFRAP-US    | 0.25              | 0            | 0           | 0          | -         | -         | 0     |
| Hist-CERCLIS-US          | 0.25              | 0            | 0           | 0          | -         | -         | 0     |
| Hist-City-UST-CA         | 0.25              | 0            | 0           | 0          | -         | -         | 0     |
| Hist-Deed-CA             | 0.25              | 0            | 0           | 0          | -         | -         | 0     |
| Hist-DTG-CA              | 0.25              | 0            | 0           | 0          | -         | -         | 0     |
| Hist-ERNS-US             | 0.0625            | 0            | 0           | -          | -         | -         | 0     |
| Hist-FIFRA-US            | 0.25              | 0            | 0           | 0          | -         | -         | 0     |
| Hist-FINDS-US            | 0.0625            | 0            | 0           | -          | -         | -         | 0     |
| Hist-HWS-CA              | 0.25              | 0            | 0           | 0          | -         | -         | 0     |
| Hist-LUSTIS-CA           | 0.25              | 0            | 0           | 0          | -         | -         | 0     |
| HIST-MLTS-US             | 0.25              | 0            | 0           | 0          | -         | -         | 0     |
| HIST-MTBE-CA             | 0.25              | 0            | 0           | 0          | -         | -         | 0     |
| Hist-NPL-US              | 0.25              | 0            | 0           | 0          | -         | -         | 0     |
| Hist-Orange-County-LF-CA | 0.25              | 0            | 0           | 0          | -         | -         | 0     |
| Historical-CA            | 0.5               | 0            | 0           | 0          | 0         | -         | 0     |
| Hist-Prop65-CA           | 0.25              | 0            | 0           | 0          | -         | -         | 0     |
| Hist-RCRIS-US            | 0.25              | 0            | 0           | 0          | -         | -         | 0     |
| Hist-Regional-LUST-CA    | 0.25              | 0            | 0           | 0          | -         | -         | 0     |
| Hist-Regional-Other-CA   | 0.25              | 0            | 0           | 0          | -         | -         | 0     |
| Hist-Regional-SLIC-CA    | 0.25              | 0            | 0           | 0          | -         | -         | 0     |
| Hist-Regional-Spills-CA  | 0.25              | 0            | 0           | 0          | -         | -         | 0     |
| Hist-Regional-SWLF-CA    | 0.25              | 0            | 0           | 0          | -         | -         | 0     |
| Hist-Regional-UST-CA     | 0.25              | 0            | 0           | 0          | -         | -         | 0     |
| Hist-SCL-CA              | 0.25              | 0            | 0           | 0          | -         | -         | 0     |
| Hist-SWIS-CA             | 0.25              | 0            | 0           | 0          | -         | -         | 0     |
| Hist-ToxicPits-CA        | 0.25              | 0            | 0           | 0          | -         | -         | 0     |
| Hist-TRIS-US             | 0.25              | 0            | 0           | 0          | -         | -         | 0     |
| Hist-US                  | 0.0625            | 0            | 0           | -          | -         | -         | 0     |
| Hist-USGS-WaterWells-CA  | 0.0625            | 0            | 0           | -          | -         | -         | 0     |
| Hist-USTReg-CA           | 0.25              | 0            | 0           | 0          | -         | -         | 0     |
| Hist-WaterWells-US       | 0.0625            | 0            | 0           | -          | -         | -         | 0     |
| Hist-WMUDS-CA            | 0.25              | 0            | 0           | 0          | -         | -         | 0     |
| HWT-CA                   | 0.25              | 0            | 0           | 0          | -         | -         | 0     |
| ICIS-Air-US              | 0.0625            | 0            | 0           | -          | -         | -         | 0     |
| ICIS-FEC-US              | 0.0625            | 0            | 0           | -          | -         | -         | 0     |
| ICIS-NPDES-US            | 0.0625            | 1            | 0           | -          | -         | -         | 1     |
| LA-Waste-Haulers-CA      | 0.0625            | 0            | 0           | -          | -         | -         | 0     |
| Lead-Smelter-2-US        | 0.25              | 0            | 0           | 0          | -         | -         | 0     |
| Lead-US                  | 0.25              | 0            | 0           | 0          | -         | -         | 0     |
| LMOP-US                  | 0.5               | 0            | 0           | 0          | 0         | -         | 0     |
| Mines2-CA                | 0.0625            | 0            | 0           | -          | -         | -         | 0     |
| Mines-CA                 | 0.0625            | 0            | 0           | -          | -         | -         | 0     |
| Mines-CDMG-CA            | 0.0625            | 0            | 0           | -          | -         | -         | 0     |
| MINES-US                 | 0.0625            | 0            | 0           | -          | -         | -         | 0     |
| MLTS-US                  | 0.0625            | 0            | 0           | -          | -         | -         | 0     |
| Mortgage-CA              | 0.25              | 0            | 0           | 0          | -         | -         | 0     |
| MRDS-US                  | 0.25              | 0            | 0           | 0          | -         | -         | 0     |
| MWMP-CA                  | 0.25              | 0            | 0           | 0          | -         | -         | 0     |

**SUPPLEMENTAL DATABASES**

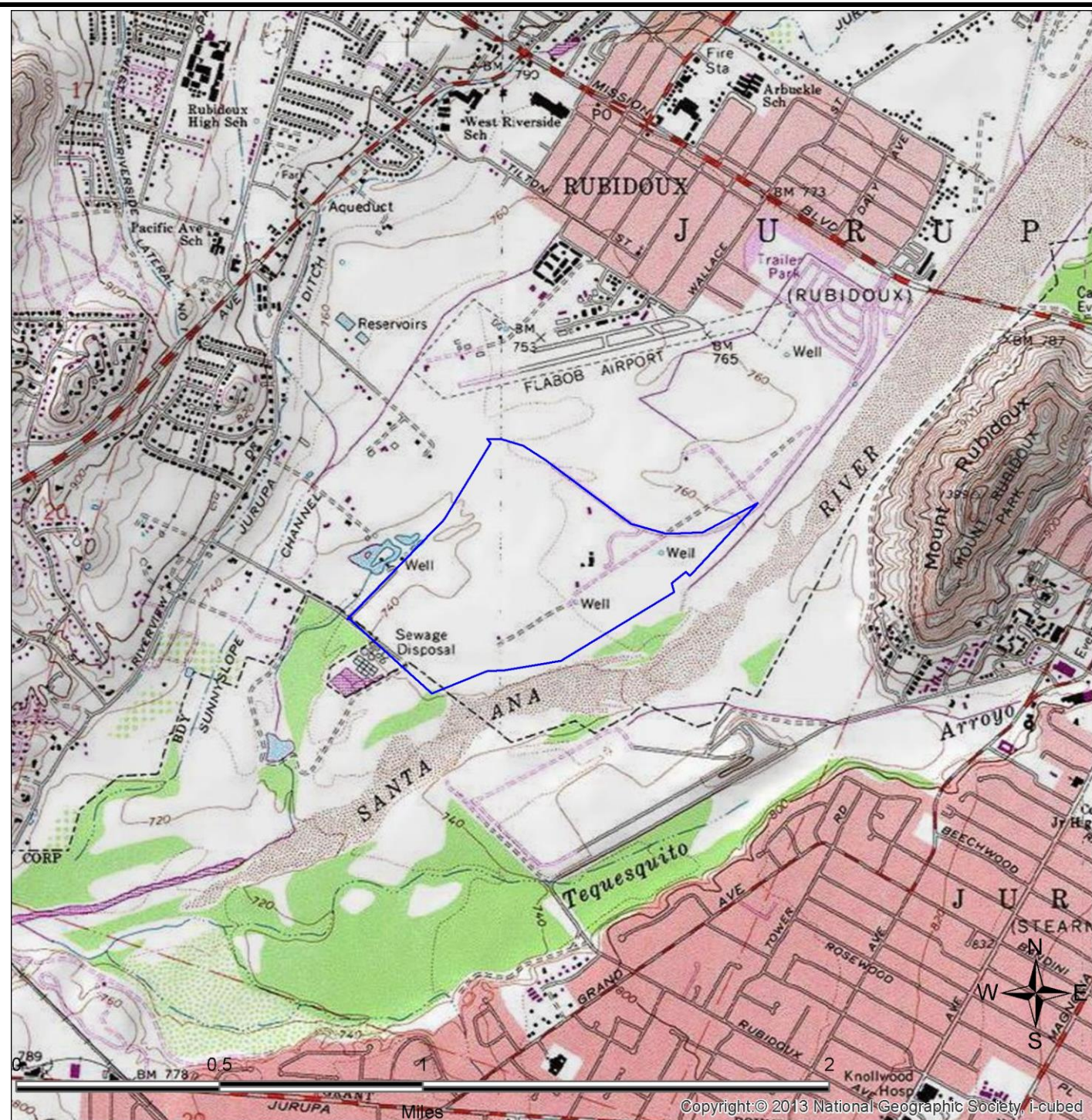
| DATABASE SEARCHED   | DISTANCE SEARCHED | SUBJECT SITE | 0.125 MILES | 0.25 MILES | 0.5 MILES | 1.0 MILES | TOTAL |
|---------------------|-------------------|--------------|-------------|------------|-----------|-----------|-------|
| NCI-CA              | 0.25              | 0            | 0           | 0          | -         | -         | 0     |
| NEI-LF-CA           | 0.25              | 0            | 0           | 0          | -         | -         | 0     |
| NPDES-CA            | 0.0625            | 0            | 0           | -          | -         | -         | 0     |
| NPDES-SW-CA         | 0.0625            | 0            | 0           | -          | -         | -         | 0     |
| OGM-CA              | 0.0625            | 0            | 0           | -          | -         | -         | 0     |
| OGW-CA              | 0.0625            | 0            | 0           | -          | -         | -         | 0     |
| OSCF-CA             | 0.5               | 0            | 0           | 0          | 0         | -         | 0     |
| PCS-US              | 0.25              | 0            | 0           | 0          | -         | -         | 0     |
| Perch1-CA           | 0.25              | 0            | 0           | 0          | -         | -         | 0     |
| Perch2-CA           | 0.25              | 0            | 0           | 0          | -         | -         | 0     |
| Project-CA          | 0.25              | 0            | 0           | 0          | -         | -         | 0     |
| RADINFO-US          | 0.0625            | 0            | 0           | -          | -         | -         | 0     |
| RFG-Lab-US          | 0.25              | 0            | 0           | 0          | -         | -         | 0     |
| RMP-US              | 0.0625            | 0            | 0           | -          | -         | -         | 0     |
| ROD-US              | 0.5               | 0            | 0           | 0          | 0         | -         | 0     |
| SDWIS-US            | 0.25              | 3            | 0           | 0          | -         | -         | 3     |
| SP-CA               | 0.25              | 0            | 0           | 0          | -         | -         | 0     |
| Spills-SSO-CA       | 0.25              | 0            | 0           | 0          | -         | -         | 0     |
| SSTS-US             | 0.0625            | 0            | 0           | -          | -         | -         | 0     |
| TierPer-CA          | 0.25              | 0            | 0           | 0          | -         | -         | 0     |
| TOMS-CA             | 0.0625            | 0            | 0           | -          | -         | -         | 0     |
| Tribal-Air-US       | 0.25              | 0            | 0           | 0          | -         | -         | 0     |
| TRIS2000-US         | 0.0625            | 0            | 0           | -          | -         | -         | 0     |
| TRIS2010-US         | 0.0625            | 0            | 0           | -          | -         | -         | 0     |
| TRIS80-US           | 0.0625            | 0            | 0           | -          | -         | -         | 0     |
| TRIS90-US           | 0.0625            | 0            | 0           | -          | -         | -         | 0     |
| TSCA-US             | 0.0625            | 0            | 0           | -          | -         | -         | 0     |
| UIC2-CA             | 0.0625            | 0            | 0           | -          | -         | -         | 0     |
| UIC-CA              | 0.0625            | 0            | 0           | -          | -         | -         | 0     |
| UMTRA-US            | 0.0625            | 0            | 0           | -          | -         | -         | 0     |
| USGS-Waterwells-US  | 0.0625            | 2            | 0           | -          | -         | -         | 2     |
| Vapor-Intrusions-US | 0.5               | 0            | 0           | 0          | 0         | -         | 0     |
| WDR-CA              | 0.25              | 0            | 0           | 0          | -         | -         | 0     |

**PROPRIETARY HISTORIC DATABASES**

| DATABASE SEARCHED           | DISTANCE SEARCHED | SUBJECT SITE | 0.125 MILES | 0.25 MILES | 0.5 MILES | 1.0 MILES | TOTAL |
|-----------------------------|-------------------|--------------|-------------|------------|-----------|-----------|-------|
| Hist-Agriculture            | 0.0625            | 0            | 0           | -          | -         | -         | 0     |
| Hist-Auto Dealers           | 0.0625            | 0            | 0           | -          | -         | -         | 0     |
| Hist-Auto Repair            | 0.25              | 0            | 0           | 0          | -         | -         | 0     |
| Hist-Chemical Manufacturing | 0.0625            | 0            | 0           | -          | -         | -         | 0     |
| Hist-Chemical-Storage       | 0.0625            | 0            | 0           | -          | -         | -         | 0     |
| Hist-Cleaners               | 0.25              | 0            | 0           | 0          | -         | -         | 0     |
| Hist-Convenience            | 0.0625            | 0            | 0           | -          | -         | -         | 0     |
| Hist-Disposal-Recycle       | 0.0625            | 0            | 0           | -          | -         | -         | 0     |
| Hist-Food-Processors        | 0.0625            | 0            | 0           | -          | -         | -         | 0     |
| Hist-Gun-Ranges             | 0.0625            | 0            | 0           | -          | -         | -         | 0     |
| Hist-Machine Shop           | 0.0625            | 0            | 0           | -          | -         | -         | 0     |
| Hist-Manufacturing          | 0.0625            | 0            | 0           | -          | -         | -         | 0     |
| Hist-Metal Plating          | 0.0625            | 0            | 0           | -          | -         | -         | 0     |
| Hist-Mining                 | 0.0625            | 0            | 0           | -          | -         | -         | 0     |
| Hist-Mortuaries             | 0.0625            | 0            | 0           | -          | -         | -         | 0     |
| Hist-Oil-Gas                | 0.0625            | 0            | 0           | -          | -         | -         | 0     |

**PROPRIETARY HISTORIC DATABASES**

| DATABASE SEARCHED     | DISTANCE SEARCHED | SUBJECT SITE | 0.125 MILES | 0.25 MILES | 0.5 MILES | 1.0 MILES | TOTAL |
|-----------------------|-------------------|--------------|-------------|------------|-----------|-----------|-------|
| Hist-OilGas-Refiners  | 0.0625            | 0            | 0           | -          | -         | -         | 0     |
| Hist-Other            | 0.0625            | 0            | 0           | -          | -         | -         | 0     |
| Hist-Paint-Stores     | 0.0625            | 0            | 0           | -          | -         | -         | 0     |
| Hist-Petroleum        | 0.0625            | 0            | 0           | -          | -         | -         | 0     |
| Hist-Post-Offices     | 0.0625            | 0            | 0           | -          | -         | -         | 0     |
| Hist-Printers         | 0.0625            | 0            | 0           | -          | -         | -         | 0     |
| Hist-Rental           | 0.0625            | 0            | 0           | -          | -         | -         | 0     |
| Hist-RV-Dealers       | 0.0625            | 0            | 0           | -          | -         | -         | 0     |
| Hist-Salvage          | 0.0625            | 0            | 0           | -          | -         | -         | 0     |
| Hist-Service Stations | 0.25              | 0            | 0           | 0          | -         | -         | 0     |
| Hist-Steel-Metals     | 0.0625            | 0            | 0           | -          | -         | -         | 0     |
| Hist-Textile          | 0.0625            | 0            | 0           | -          | -         | -         | 0     |
| Hist-Transportation   | 0.0625            | 0            | 0           | -          | -         | -         | 0     |
| Hist-Trucking         | 0.0625            | 0            | 0           | -          | -         | -         | 0     |
| Hist-Vehicle-Parts    | 0.0625            | 0            | 0           | -          | -         | -         | 0     |
| Hist-Vehicle-Washing  | 0.0625            | 0            | 0           | -          | -         | -         | 0     |



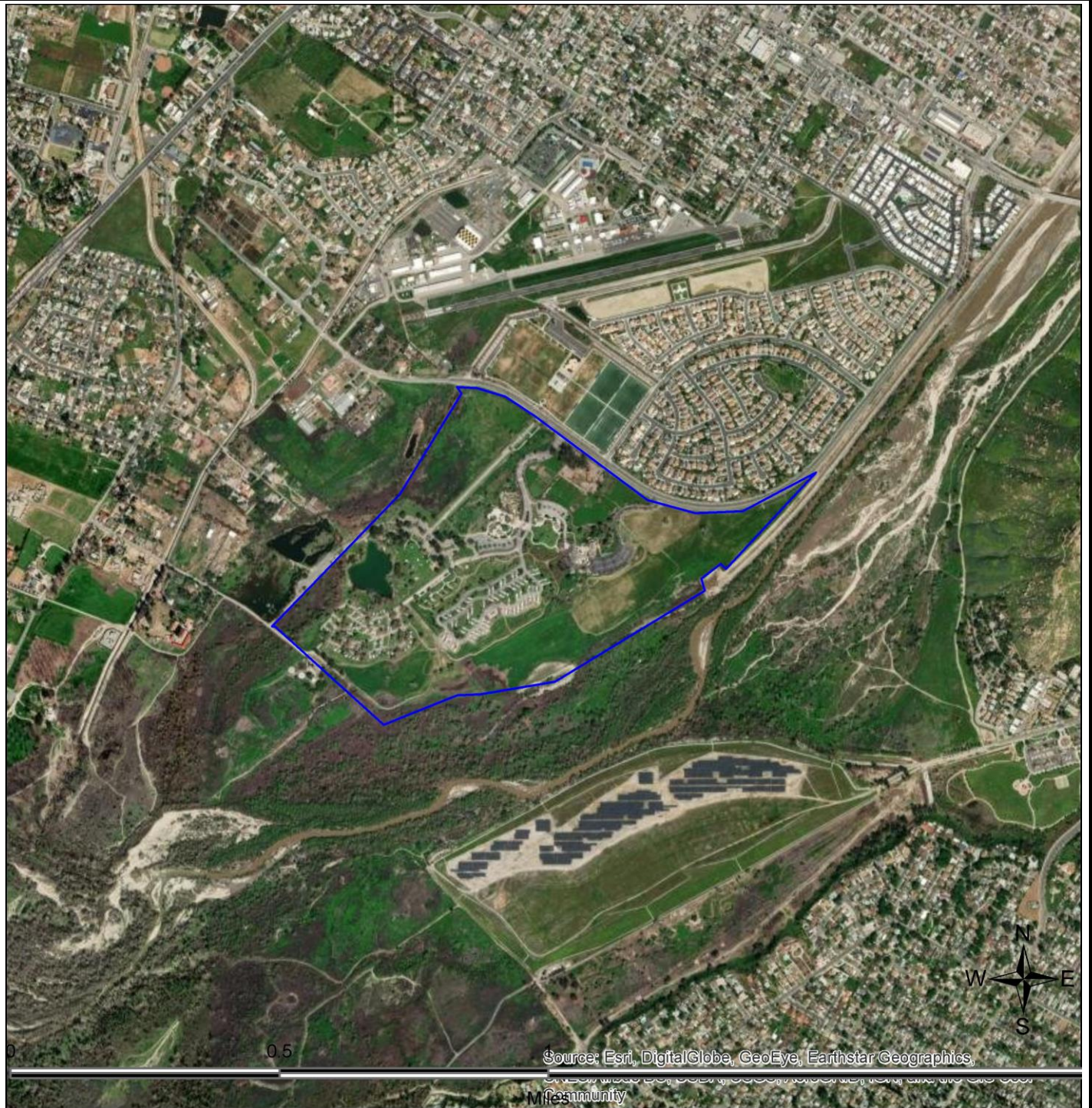
**SITE LOCATION TOPOGRAPHIC MAP**

U.S. Geological Survey. Riverside West (Date Unavailable) Quadrangle, 7.5 Minute Series

UltraSystems Environmental

Apns 181220006 And 181220005  
Riverside, CA 92509

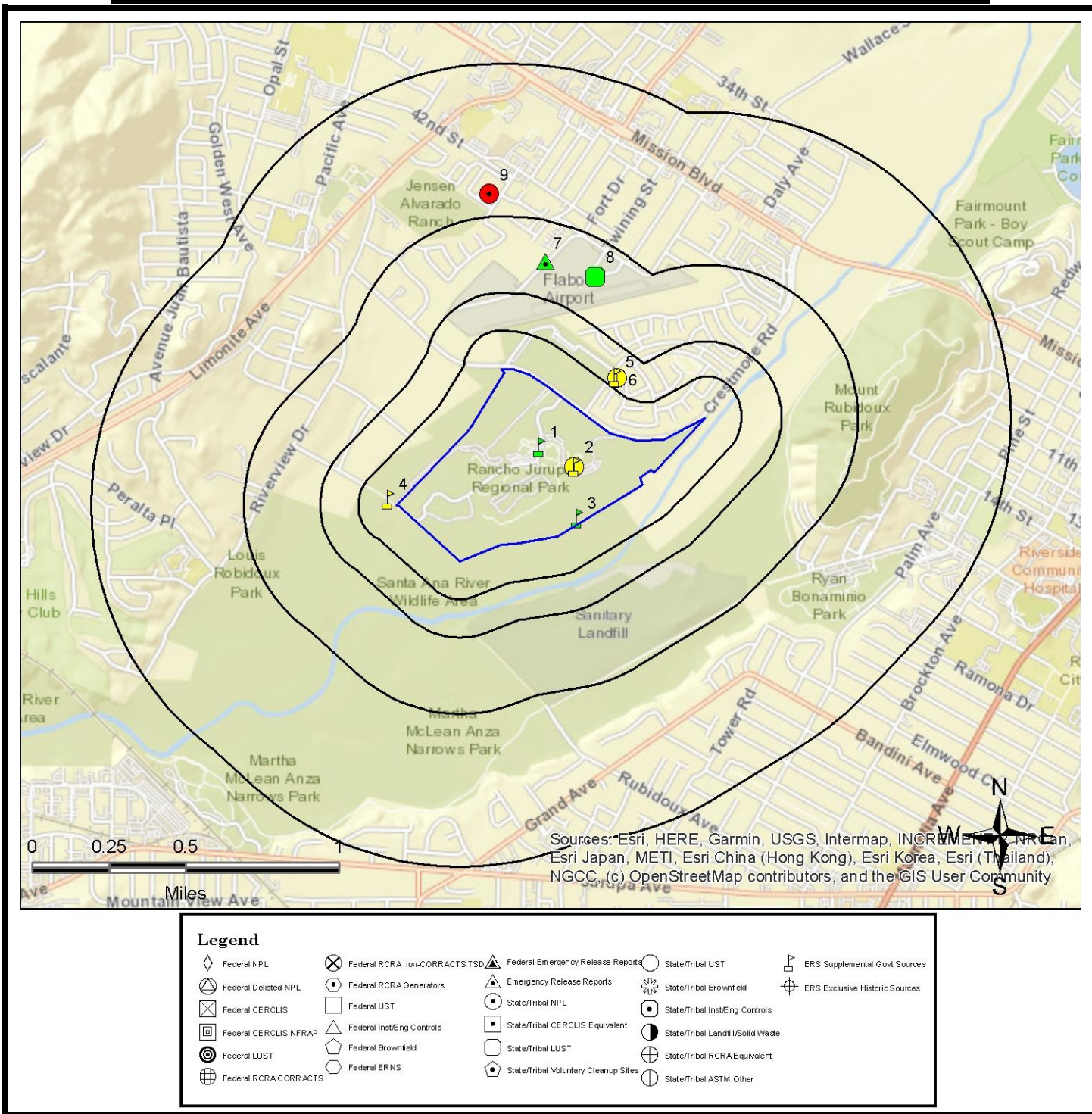
FIGURE: 1  
JOB: 2104779107  
DATE: 1/10/2024



**SITE LOCATION MAP**

|                            |   |   |
|----------------------------|---|---|
| UltraSystems Environmental | Apts 181220006 And 181220005<br>Riverside, CA 92509 | FIGURE: 2<br>JOB: 2104779107<br>DATE: 1/10/2024 |
|----------------------------|---|---|

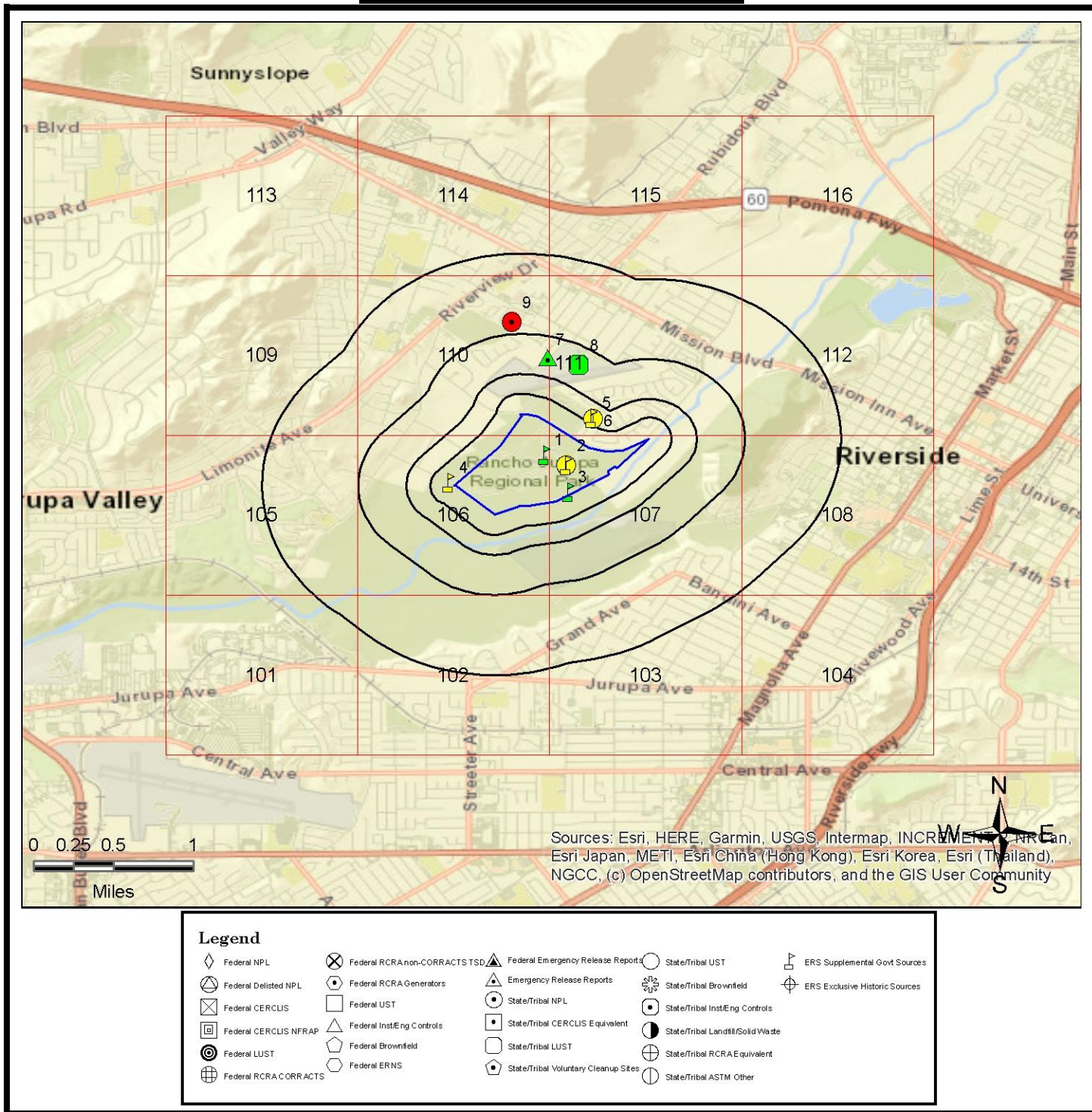
# 1-MILE RADIUS STREET MAP W/OCCURRENCES (MAP1)



All plotted occurrences represent approximate locations based on geographic information provided by the respective agency. Actual locations may vary due to numerous reasons such as: the size of the property, accuracy of the provided location, accuracy of the software used to determine the location, etc. **Occurrences are shown in three colors** to give a visual indication of the potential risk of the listed occurrence based on the type of list and the current status of the occurrence. Occurrences shown in **RED** are locations with known contamination that have not received a "case closed" or "no further action" status. Occurrences shown in **YELLOW** have been listed by the respective agency, but do not always represent an environmental risk. The detailed status information and description of the listing should be reviewed for further information. Occurrences shown in **GREEN** are occurrences that have active permits or have had contamination in the past but have received a "case closed" or "no further action" status and therefore, do not likely present an environmental risk.

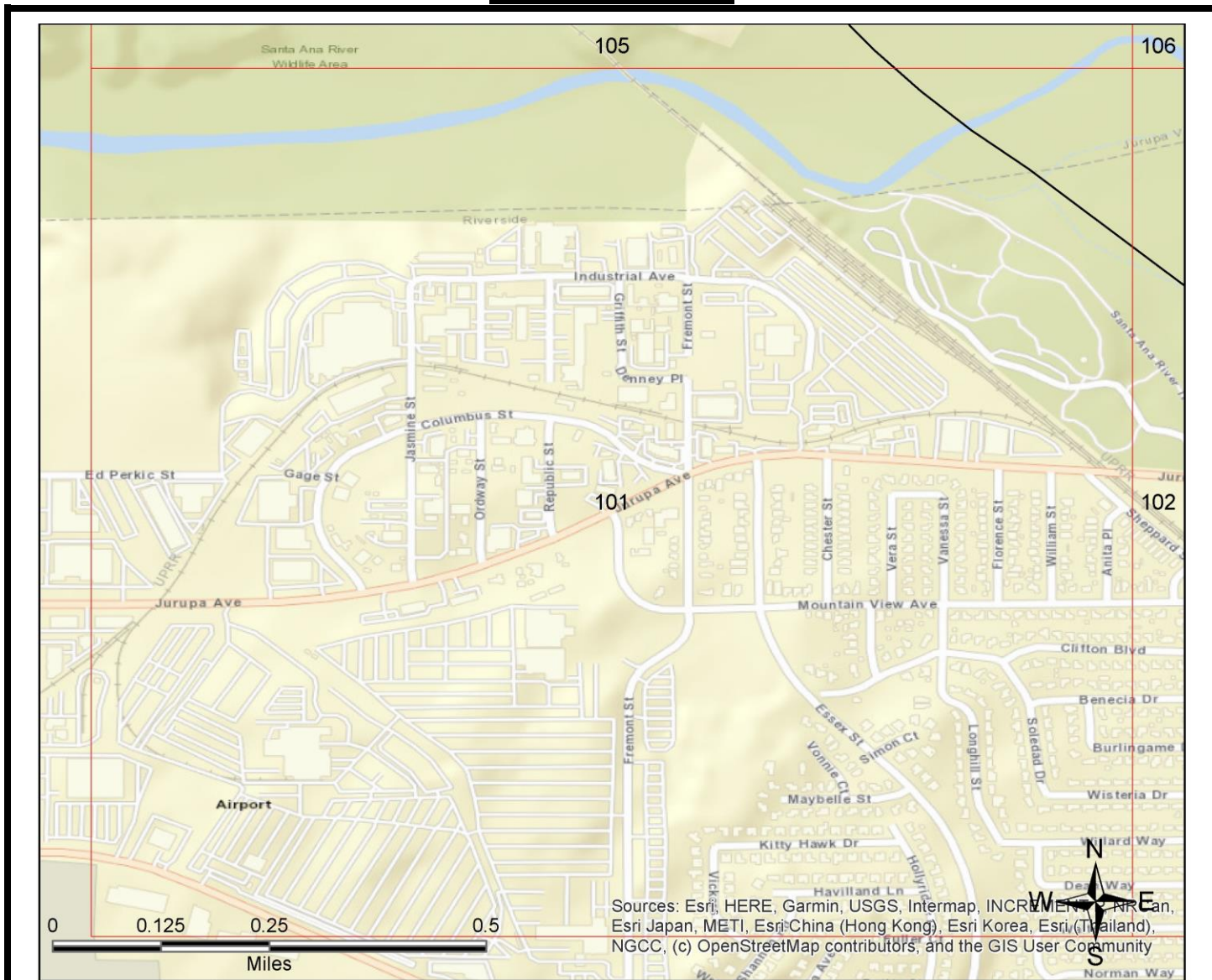


## GRID LAYOUT MAP KEY



All plotted occurrences represent approximate locations based on geographic information provided by the respective agency. Actual locations may vary due to numerous reasons such as: the size of the property, accuracy of the provided location, accuracy of the software used to determine the location, etc. **Occurrences are shown in three colors** to give a visual indication of the potential risk of the listed occurrence based on the type of list and the current status of the occurrence. Occurrences shown in **RED** are locations with known contamination that have not received a "case closed" or "no further action" status. Occurrences shown in **YELLOW** have been listed by the respective agency, but do not always represent an environmental risk. The detailed status information and description of the listing should be reviewed for further information. Occurrences shown in **GREEN** are occurrences that have active permits or have had contamination in the past but have received a "case closed" or "no further action" status and therefore, do not likely present an environmental risk.

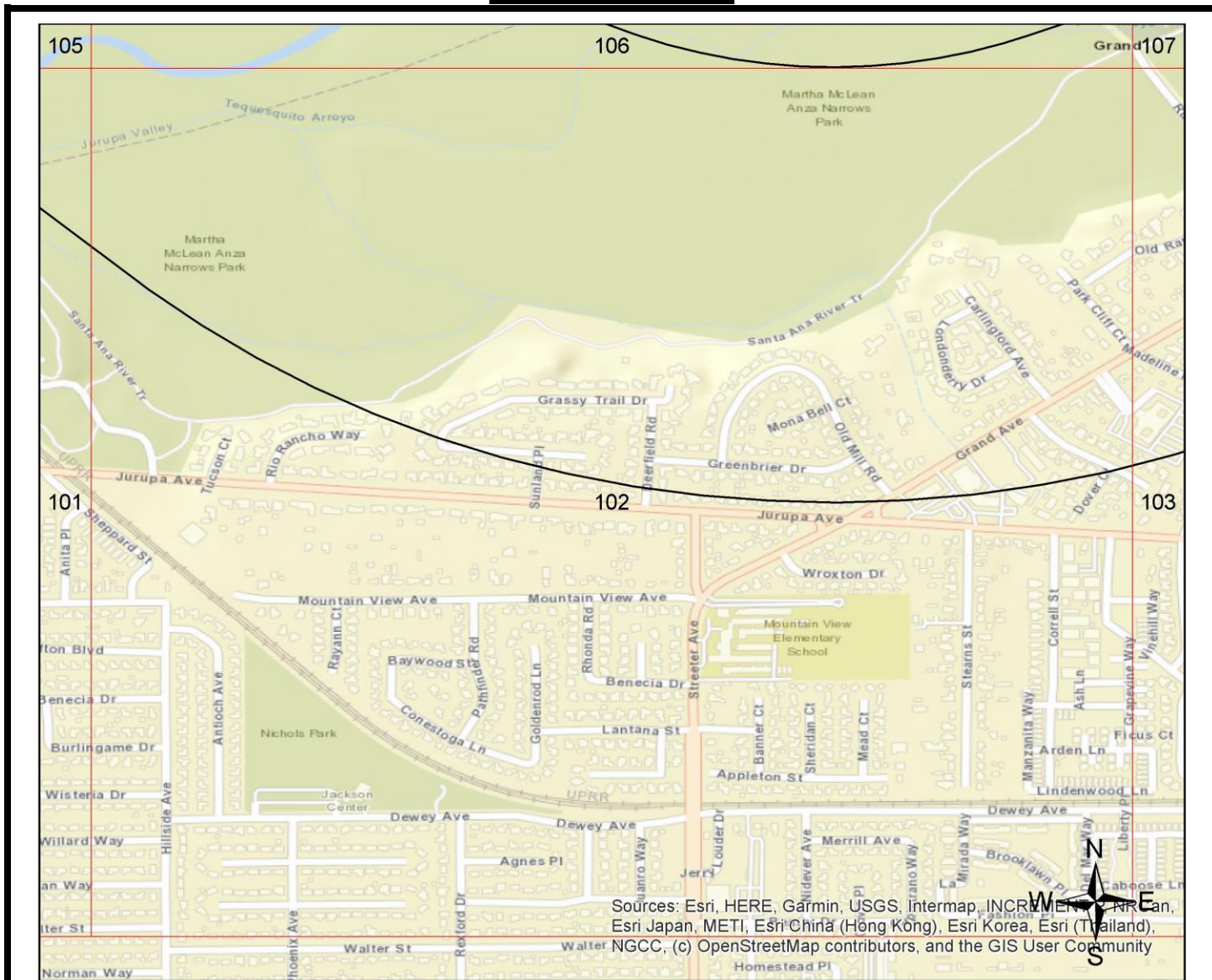
# GRID MAP 101



| Legend                |                               |                                      |                                   |
|-----------------------|-------------------------------|--------------------------------------|-----------------------------------|
| Federal NPL           | Federal RCRA non-CORRACTS TSD | Federal Emergency Release Reports    | State/Tribal UST                  |
| Federal Delisted NPL  | Federal RCRA Generators       | Emergency Release Reports            | State/Tribal Brownfield           |
| Federal CERCLIS       | Federal UST                   | State/Tribal NPL                     | State/Tribal Inst/Eng Controls    |
| Federal CERCLIS NFRAP | Federal Inst/Eng Controls     | State/Tribal CERCLIS Equivalent      | State/Tribal Landfill/Solid Waste |
| Federal LUST          | Federal Brownfield            | State/Tribal LUST                    | State/Tribal RCRA Equivalent      |
| Federal RCRA CORRACTS | Federal ERNS                  | State/Tribal Voluntary Cleanup Sites | State/Tribal ASTM Other           |
|                       |                               |                                      | ERS Supplemental Govt Sources     |
|                       |                               |                                      | ERS Exclusive Historic Sources    |

All plotted occurrences represent approximate locations based on geographic information provided by the respective agency. Actual locations may vary due to numerous reasons such as: the size of the property, accuracy of the provided location, accuracy of the software used to determine the location, etc. **Occurrences are shown in three colors** to give a visual indication of the potential risk of the listed occurrence based on the type of list and the current status of the occurrence. Occurrences shown in **RED** are locations with known contamination that have not received a "case closed" or "no further action" status. Occurrences shown in **YELLOW** have been listed by the respective agency, but do not always represent an environmental risk. The detailed status information and description of the listing should be reviewed for further information. Occurrences shown in **GREEN** are occurrences that have active permits or have had contamination in the past but have received a "case closed" or "no further action" status and therefore, do not likely present an environmental risk.

## GRID MAP 102

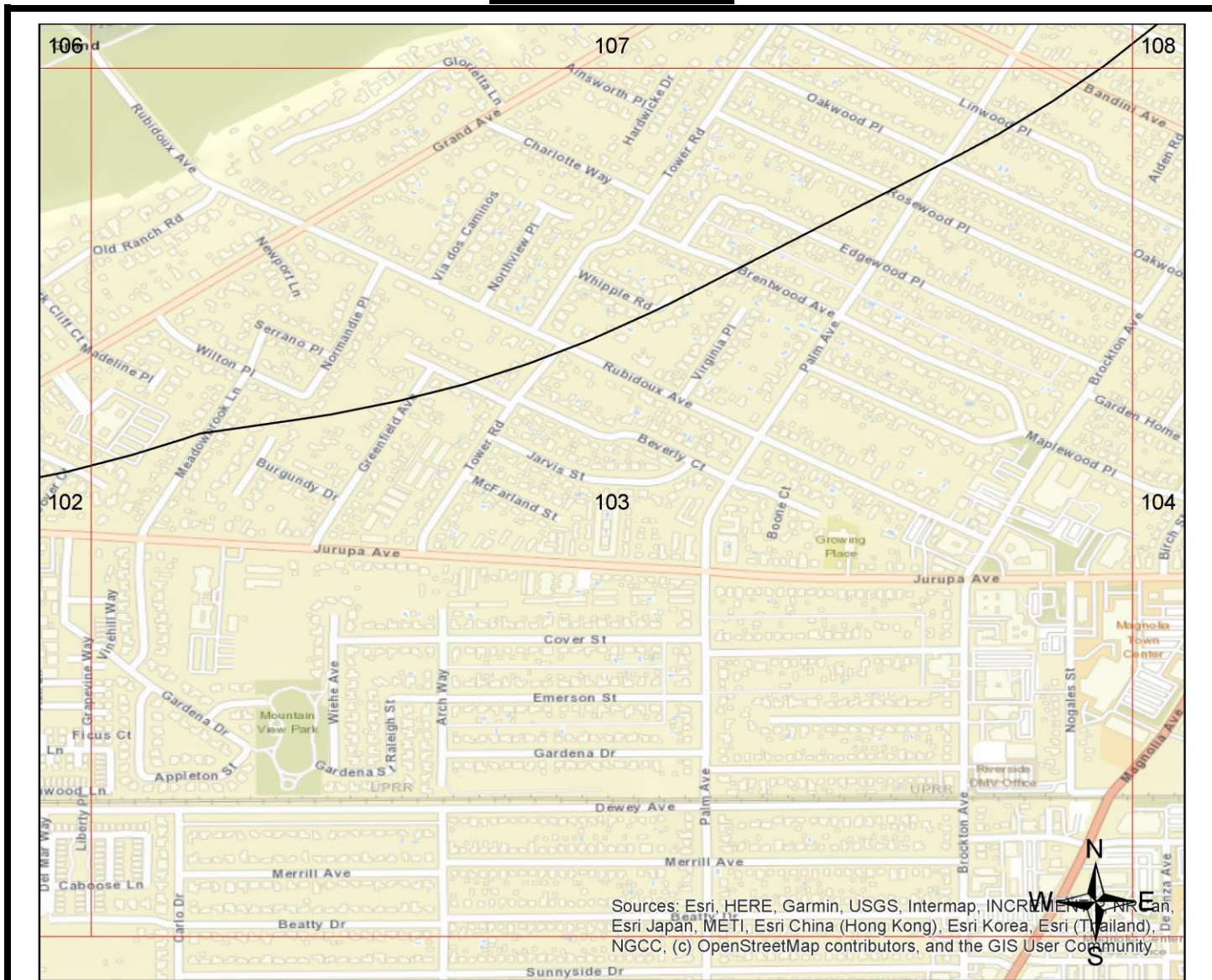


Sources: Esri, HERE, Garmin, USGS, Intermap, INCREMENTAL PRT Can, Esri Japan, METI, Esri China (Hong Kong), Esri Korea, Esri (Thailand), NGCC, (c) OpenStreetMap contributors, and the GIS User Community

| Legend                |                               |                                      |                                   |
|-----------------------|-------------------------------|--------------------------------------|-----------------------------------|
| Federal NPL           | Federal RCRA non-CORRACTS TSD | Federal Emergency Release Reports    | State/Tribal UST                  |
| Federal Delisted NPL  | Federal RCRA Generators       | Emergency Release Reports            | State/Tribal Brownfield           |
| Federal CERCLIS       | Federal UST                   | State/Tribal NPL                     | State/Tribal Inst/Eng Controls    |
| Federal CERCLIS NFRAP | Federal Inst/Eng Controls     | State/Tribal CERCLIS Equivalent      | State/Tribal Landfill/Solid Waste |
| Federal CERCLIS NFRAP | Federal Brownfield            | State/Tribal LUST                    | State/Tribal RCRA Equivalent      |
| Federal LUST          | Federal ERNS                  | State/Tribal Voluntary Cleanup Sites | State/Tribal ASTM Other           |
| Federal RCRA CORRACTS |                               |                                      | ERS Supplemental Govt Sources     |
|                       |                               |                                      | ERS Exclusive Historic Sources    |

All plotted occurrences represent approximate locations based on geographic information provided by the respective agency. Actual locations may vary due to numerous reasons such as: the size of the property, accuracy of the provided location, accuracy of the software used to determine the location, etc. **Occurrences are shown in three colors** to give a visual indication of the potential risk of the listed occurrence based on the type of list and the current status of the occurrence. Occurrences shown in **RED** are locations with known contamination that have not received a "case closed" or "no further action" status. Occurrences shown in **YELLOW** have been listed by the respective agency, but do not always represent an environmental risk. The detailed status information and description of the listing should be reviewed for further information. Occurrences shown in **GREEN** are occurrences that have active permits or have had contamination in the past but have received a "case closed" or "no further action" status and therefore, do not likely present an environmental risk.

## GRID MAP 103

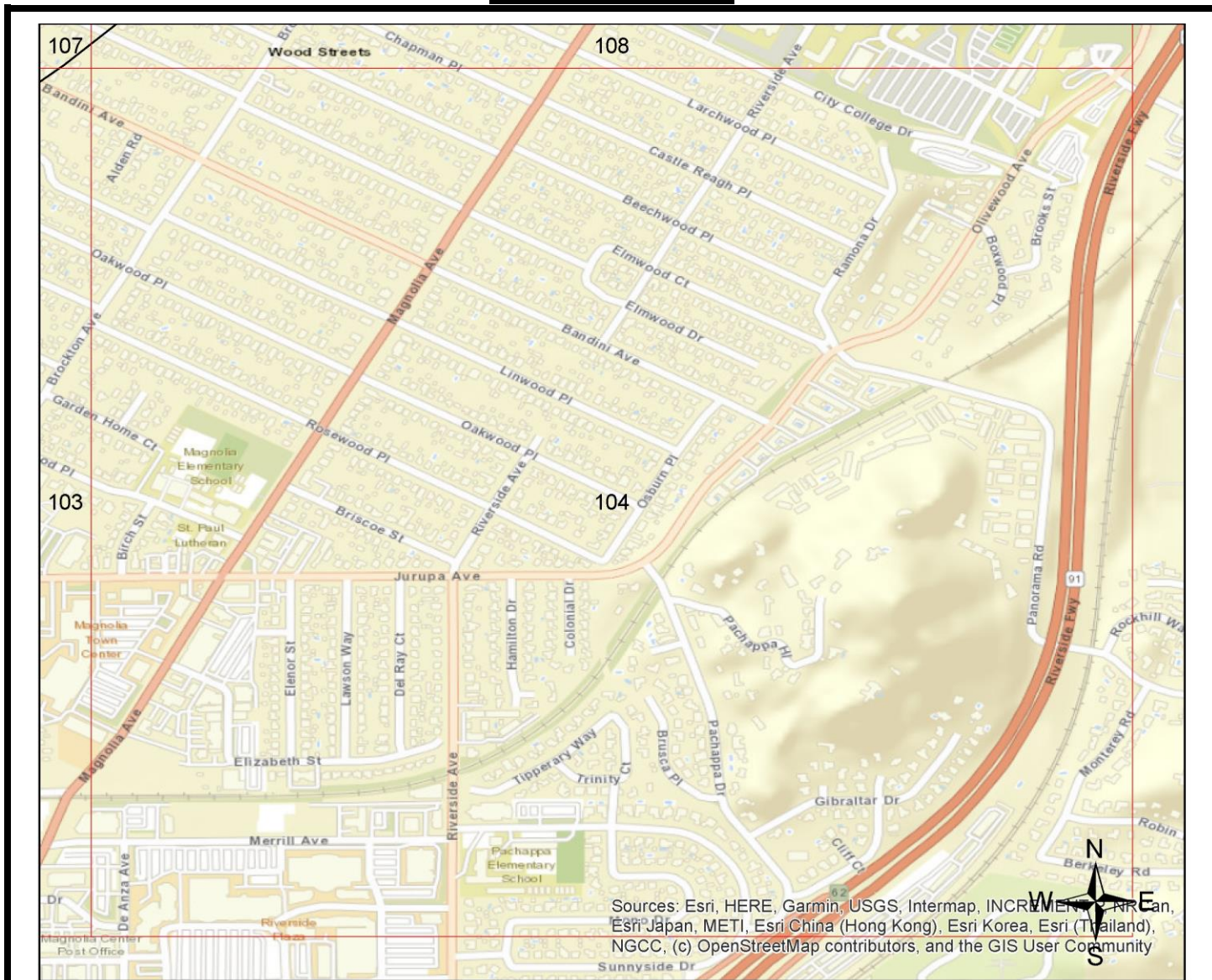


Sources: Esri, HERE, Garmin, USGS, Intermap, INCREMENTAL PRC, Esri Japan, METI, Esri China (Hong Kong), Esri Korea, Esri (Thailand), NGCC, (c) OpenStreetMap contributors, and the GIS User Community

| Legend                |                               |                                      |                                   |
|-----------------------|-------------------------------|--------------------------------------|-----------------------------------|
| Federal NPL           | Federal RCRA non-CORRACTS TSD | Federal Emergency Release Reports    | State/Tribal UST                  |
| Federal Delisted NPL  | Federal RCRA Generators       | Emergency Release Reports            | State/Tribal Brownfield           |
| Federal CERCLIS       | Federal UST                   | State/Tribal NPL                     | State/Tribal Inst/Eng Controls    |
| Federal CERCLIS NFRAP | Federal Inst/Eng Controls     | State/Tribal CERCLIS Equivalent      | State/Tribal Landfill/Solid Waste |
| Federal LUST          | Federal Brownfield            | State/Tribal LUST                    | State/Tribal RCRA Equivalent      |
| Federal RCRA CORRACTS | Federal ERNS                  | State/Tribal Voluntary Cleanup Sites | State/Tribal ASTM Other           |
|                       |                               |                                      | ERS Supplemental Govt Sources     |
|                       |                               |                                      | ERS Exclusive Historic Sources    |

All plotted occurrences represent approximate locations based on geographic information provided by the respective agency. Actual locations may vary due to numerous reasons such as: the size of the property, accuracy of the provided location, accuracy of the software used to determine the location, etc. **Occurrences are shown in three colors** to give a visual indication of the potential risk of the listed occurrence based on the type of list and the current status of the occurrence. Occurrences shown in **RED** are locations with known contamination that have not received a "case closed" or "no further action" status. Occurrences shown in **YELLOW** have been listed by the respective agency, but do not always represent an environmental risk. The detailed status information and description of the listing should be reviewed for further information. Occurrences shown in **GREEN** are occurrences that have active permits or have had contamination in the past but have received a "case closed" or "no further action" status and therefore, do not likely present an environmental risk.

# GRID MAP 104



Sources: Esri, HERE, Garmin, USGS, Intermap, INCREMENTAL, Navteq, Esri Japan, METI, Esri China (Hong Kong), Esri Korea, Esri (Thailand), NGCC, (c) OpenStreetMap contributors, and the GIS User Community

| Legend |                         |  |                                      |
|--------|-------------------------|--|--------------------------------------|
|        | Federal NPL             |  | Federal RCRA non-CORRACTS TSD        |
|        | Federal Delisted NPL    |  | Federal Emergency Release Reports    |
|        | Federal CERCLIS         |  | Emergency Release Reports            |
|        | Federal CERCLIS NFRAP   |  | State/Tribal NPL                     |
|        | Federal LUST            |  | Federal Inst/Eng Controls            |
|        | Federal RCRA CORRACTS   |  | State/Tribal CERCLIS Equivalent      |
|        | Federal RCRA Generators |  | State/Tribal LUST                    |
|        | Federal UST             |  | State/Tribal RCRA Equivalent         |
|        | Federal UST             |  | State/Tribal Voluntary Cleanup Sites |
|        | Federal UST             |  | State/Tribal ASTM Other              |
|        | Federal UST             |  | ERS Supplemental Govt Sources        |
|        | Federal UST             |  | ERS Exclusive Historic Sources       |

All plotted occurrences represent approximate locations based on geographic information provided by the respective agency. Actual locations may vary due to numerous reasons such as: the size of the property, accuracy of the provided location, accuracy of the software used to determine the location, etc. **Occurrences are shown in three colors** to give a visual indication of the potential risk of the listed occurrence based on the type of list and the current status of the occurrence. Occurrences shown in **RED** are locations with known contamination that have not received a "case closed" or "no further action" status. Occurrences shown in **YELLOW** have been listed by the respective agency, but do not always represent an environmental risk. The detailed status information and description of the listing should be reviewed for further information. Occurrences shown in **GREEN** are occurrences that have active permits or have had contamination in the past but have received a "case closed" or "no further action" status and therefore, do not likely present an environmental risk.

# GRID MAP 105

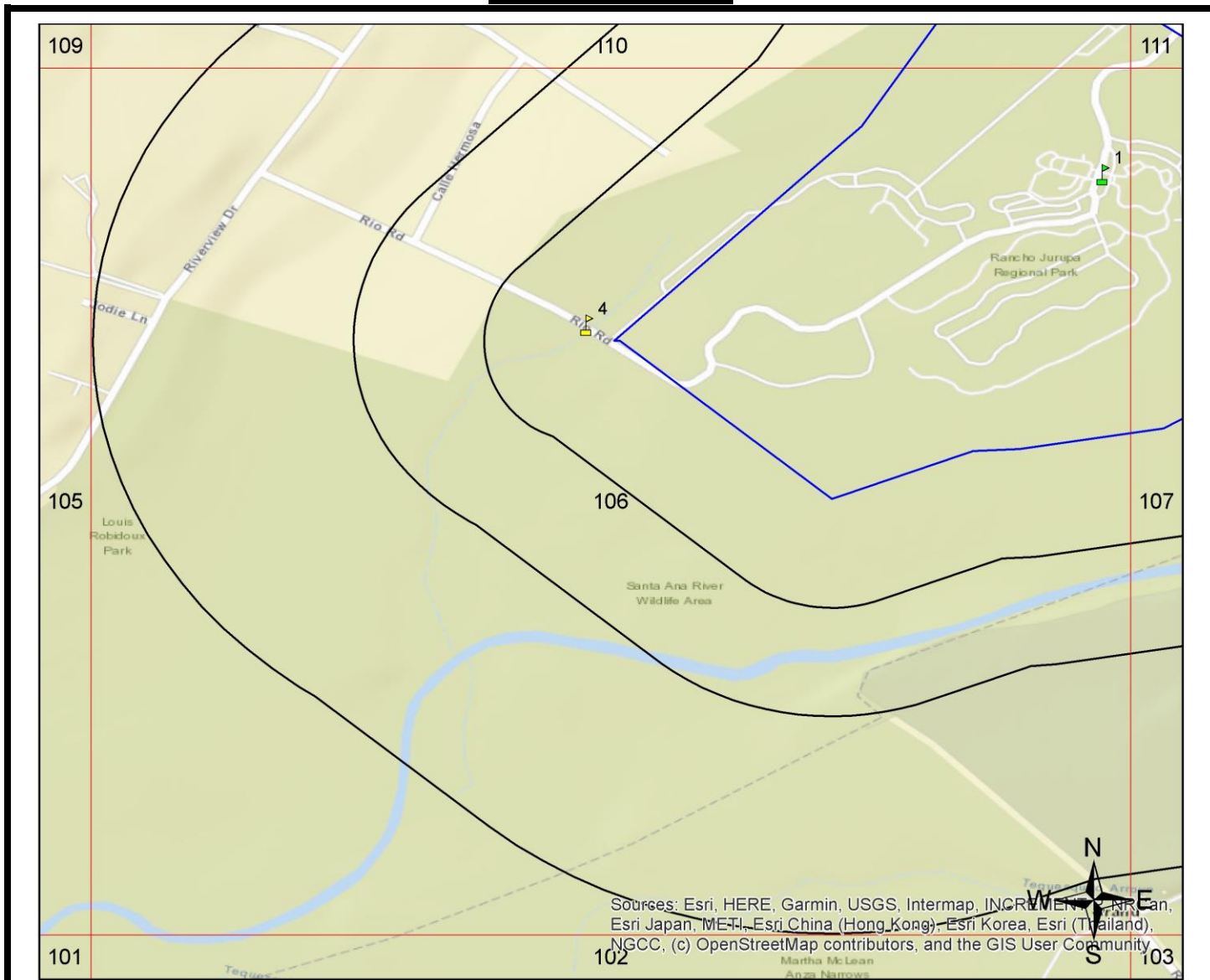


Sources: Esri, HERE, Garmin, USGS, Intermap, INCREMENTAL, Navteq, Esri Japan, METI, Esri China (Hong Kong), Esri Korea, Esri (Thailand), Swatch, NGCC, (c) OpenStreetMap contributors, and the GIS User Community

| Legend                |                               |                                      |                                   |
|-----------------------|-------------------------------|--------------------------------------|-----------------------------------|
| Federal NPL           | Federal RCRA non-CORRACTS TSD | Federal Emergency Release Reports    | State/Tribal UST                  |
| Federal Delisted NPL  | Federal RCRA Generators       | Emergency Release Reports            | State/Tribal Brownfield           |
| Federal CERCLIS       | Federal UST                   | State/Tribal NPL                     | State/Tribal Inst/Eng Controls    |
| Federal CERCLIS NFRAP | Federal Inst/Eng Controls     | State/Tribal CERCLIS Equivalent      | State/Tribal Landfill/Solid Waste |
| Federal LUST          | Federal Brownfield            | State/Tribal LUST                    | State/Tribal RCRA Equivalent      |
| Federal RCRA CORRACTS | Federal ERNS                  | State/Tribal Voluntary Cleanup Sites | State/Tribal ASTM Other           |
|                       |                               |                                      | ERS Supplemental Govt Sources     |
|                       |                               |                                      | ERS Exclusive Historic Sources    |

All plotted occurrences represent approximate locations based on geographic information provided by the respective agency. Actual locations may vary due to numerous reasons such as: the size of the property, accuracy of the provided location, accuracy of the software used to determine the location, etc. **Occurrences are shown in three colors** to give a visual indication of the potential risk of the listed occurrence based on the type of list and the current status of the occurrence. Occurrences shown in **RED** are locations with known contamination that have not received a "case closed" or "no further action" status. Occurrences shown in **YELLOW** have been listed by the respective agency, but do not always represent an environmental risk. The detailed status information and description of the listing should be reviewed for further information. Occurrences shown in **GREEN** are occurrences that have active permits or have had contamination in the past but have received a "case closed" or "no further action" status and therefore, do not likely present an environmental risk.

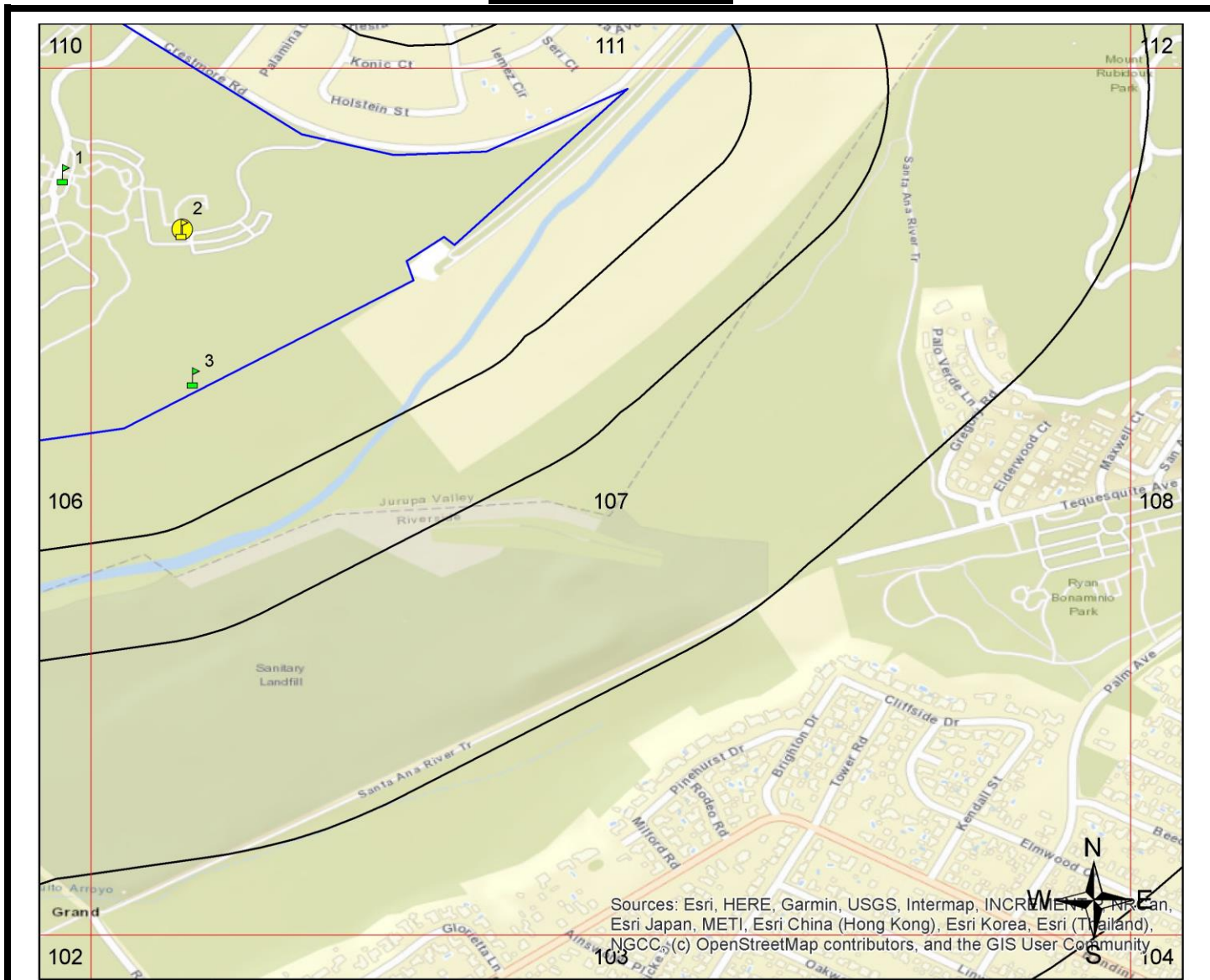
## GRID MAP 106



| Legend                |                               |                                      |                                   |                                |  |
|-----------------------|-------------------------------|--------------------------------------|-----------------------------------|--------------------------------|--|
| Federal NPL           | Federal RCRA non-CORRACTS TSD | Federal Emergency Release Reports    | State/Tribal UST                  | ERS Supplemental Govt Sources  |  |
| Federal Delisted NPL  | Federal RCRA Generators       | Emergency Release Reports            | State/Tribal Brownfield           | ERS Exclusive Historic Sources |  |
| Federal CERCLIS       | Federal UST                   | State/Tribal NPL                     | State/Tribal Inst/Eng Controls    |                                |  |
| Federal CERCLIS NFRAP | Federal Inst/Eng Controls     | State/Tribal CERCLIS Equivalent      | State/Tribal Landfill/Solid Waste |                                |  |
| Federal LUST          | Federal Brownfield            | State/Tribal LUST                    | State/Tribal RCRA Equivalent      |                                |  |
| Federal RCRA CORRACTS | Federal ERNS                  | State/Tribal Voluntary Cleanup Sites | State/Tribal ASTM Other           |                                |  |

All plotted occurrences represent approximate locations based on geographic information provided by the respective agency. Actual locations may vary due to numerous reasons such as: the size of the property, accuracy of the provided location, accuracy of the software used to determine the location, etc. **Occurrences are shown in three colors** to give a visual indication of the potential risk of the listed occurrence based on the type of list and the current status of the occurrence. Occurrences shown in **RED** are locations with known contamination that have not received a "case closed" or "no further action" status. Occurrences shown in **YELLOW** have been listed by the respective agency, but do not always represent an environmental risk. The detailed status information and description of the listing should be reviewed for further information. Occurrences shown in **GREEN** are occurrences that have active permits or have had contamination in the past but have received a "case closed" or "no further action" status and therefore, do not likely present an environmental risk.

## GRID MAP 107



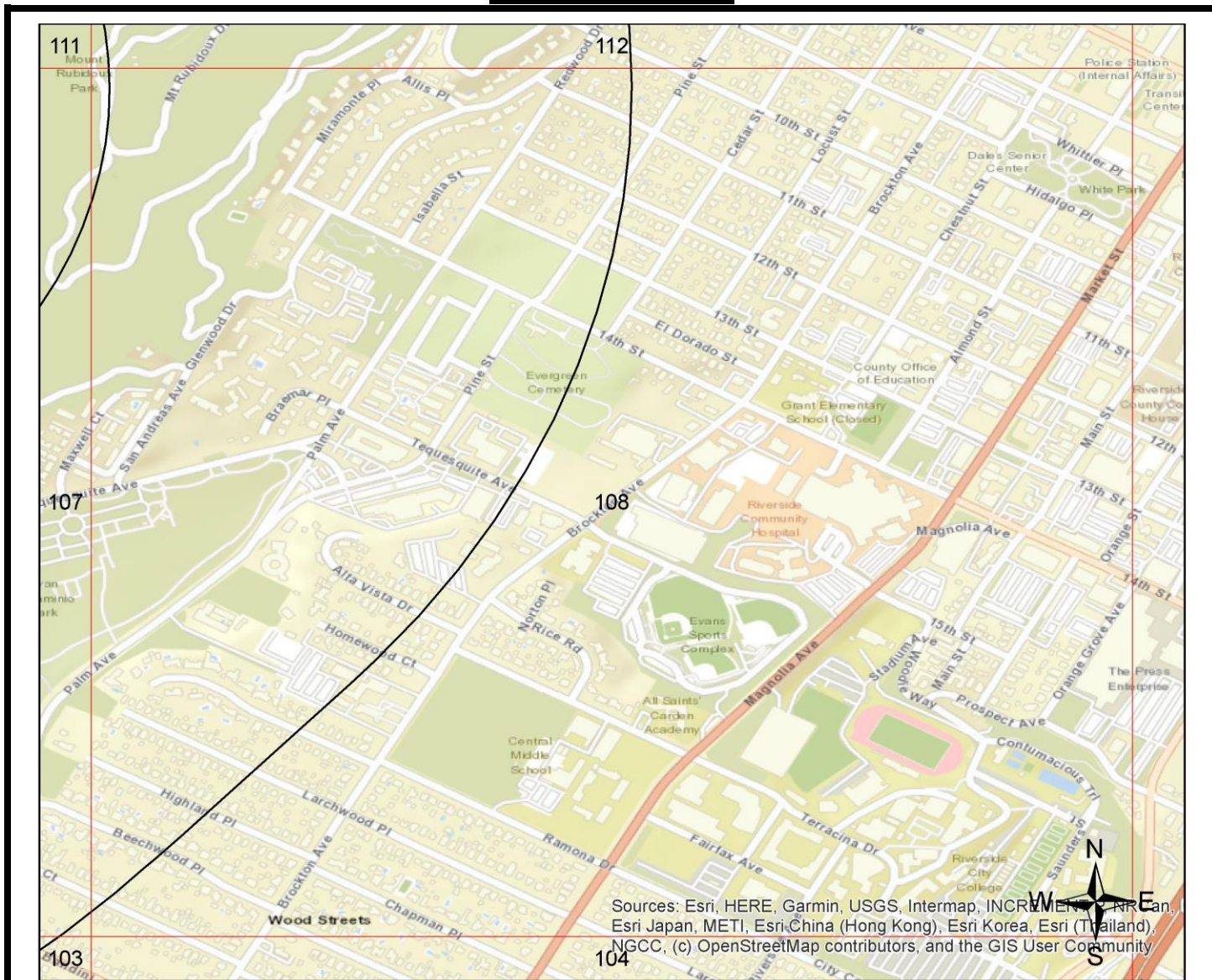
Sources: Esri, HERE, Garmin, USGS, Intermap, INCREMENTAL PRC, Can, Esri Japan, METI, Esri China (Hong Kong), Esri Korea, Esri (Thailand), NGCC, (c) OpenStreetMap contributors, and the GIS User Community

| Legend |                       |  |                               |  |                                      |  |                                   |  |                                |
|--------|-----------------------|--|-------------------------------|--|--------------------------------------|--|-----------------------------------|--|--------------------------------|
|        | Federal NPL           |  | Federal RCRA non-CORRACTS TSD |  | Federal Emergency Release Reports    |  | State/Tribal UST                  |  | ERS Supplemental Govt Sources  |
|        | Federal Delisted NPL  |  | Federal RCRA Generators       |  | Emergency Release Reports            |  | State/Tribal Brownfield           |  | ERS Exclusive Historic Sources |
|        | Federal CERCLIS       |  | Federal UST                   |  | State/Tribal NPL                     |  | State/Tribal Inst/Eng Controls    |  |                                |
|        | Federal CERCLIS NFRAP |  | Federal Inst/Eng Controls     |  | State/Tribal CERCLIS Equivalent      |  | State/Tribal Landfill/Solid Waste |  |                                |
|        | Federal LUST          |  | Federal Brownfield            |  | State/Tribal LUST                    |  | State/Tribal RCRA Equivalent      |  |                                |
|        | Federal RCRA CORRACTS |  | Federal ERNS                  |  | State/Tribal Voluntary Cleanup Sites |  | State/Tribal ASTM Other           |  |                                |

All plotted occurrences represent approximate locations based on geographic information provided by the respective agency. Actual locations may vary due to numerous reasons such as: the size of the property, accuracy of the provided location, accuracy of the software used to determine the location, etc. **Occurrences are shown in three colors** to give a visual indication of the potential risk of the listed occurrence based on the type of list and the current status of the occurrence. Occurrences shown in **RED** are locations with known contamination that have not received a "case closed" or "no further action" status. Occurrences shown in **YELLOW** have been listed by the respective agency, but do not always represent an environmental risk. The detailed status information and description of the listing should be reviewed for further information. Occurrences shown in **GREEN** are occurrences that have active permits or have had contamination in the past but have received a "case closed" or "no further action" status and therefore, do not likely present an environmental risk.



# GRID MAP 108

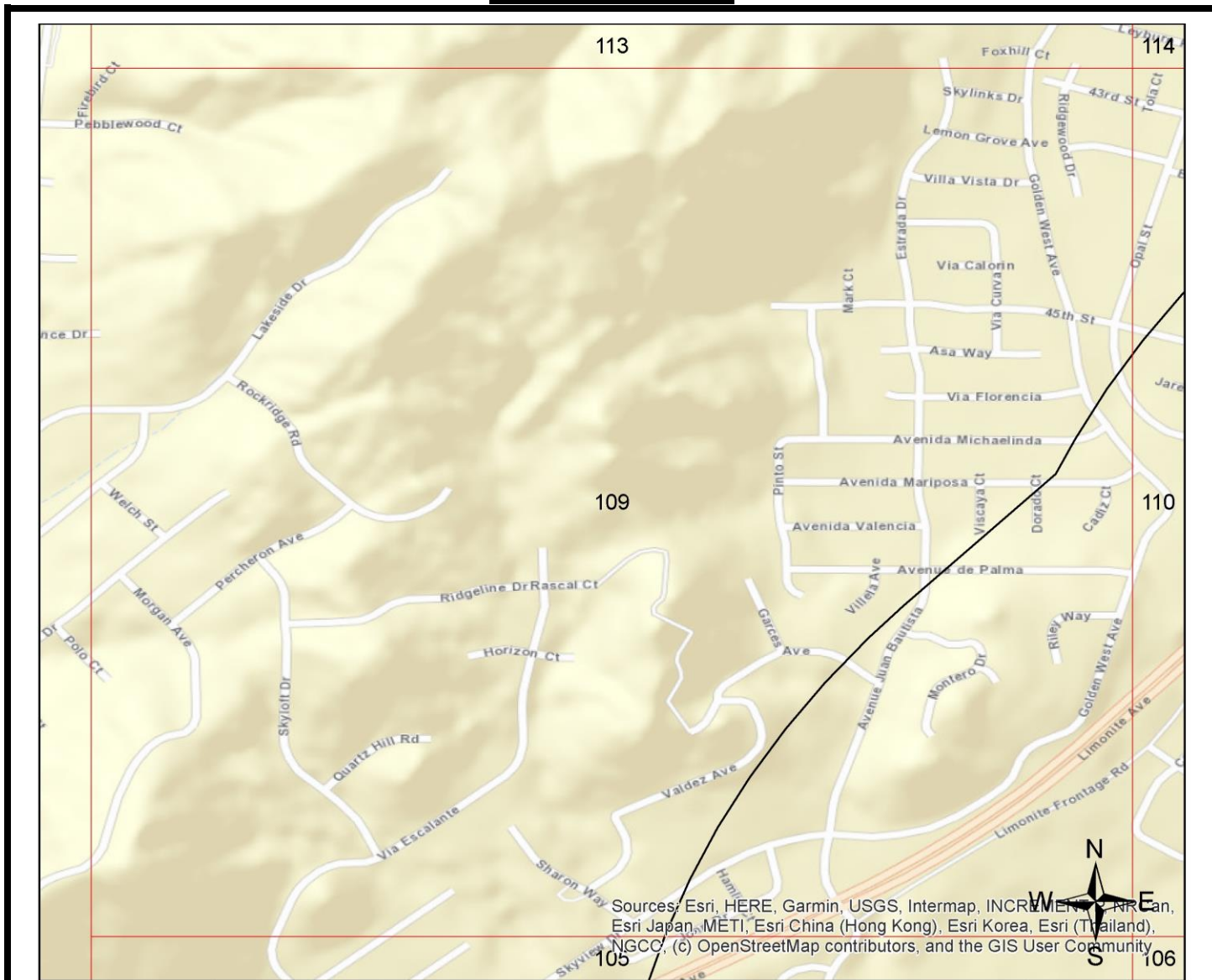


Sources: Esri, HERE, Garmin, USGS, Intermap, INCREMENTAL, Navteq, Esri Japan, METI, Esri China (Hong Kong), Esri Korea, Esri (Thailand), NGCC, (c) OpenStreetMap contributors, and the GIS User Community

| Legend                |                               |                                      |                                   |
|-----------------------|-------------------------------|--------------------------------------|-----------------------------------|
| Federal NPL           | Federal RCRA non-CORRACTS TSD | Federal Emergency Release Reports    | State/Tribal UST                  |
| Federal Delisted NPL  | Federal RCRA Generators       | Emergency Release Reports            | State/Tribal Brownfield           |
| Federal CERCLIS       | Federal UST                   | State/Tribal NPL                     | State/Tribal Inst/Eng Controls    |
| Federal CERCLIS NFRAP | Federal Inst/Eng Controls     | State/Tribal CERCLIS Equivalent      | State/Tribal Landfill/Solid Waste |
| Federal LUST          | Federal Brownfield            | State/Tribal LUST                    | State/Tribal RCRA Equivalent      |
| Federal RCRA CORRACTS | Federal ERNS                  | State/Tribal Voluntary Cleanup Sites | State/Tribal ASTM Other           |
|                       |                               |                                      | ERS Supplemental Govt Sources     |
|                       |                               |                                      | ERS Exclusive Historic Sources    |

All plotted occurrences represent approximate locations based on geographic information provided by the respective agency. Actual locations may vary due to numerous reasons such as: the size of the property, accuracy of the provided location, accuracy of the software used to determine the location, etc. **Occurrences are shown in three colors** to give a visual indication of the potential risk of the listed occurrence based on the type of list and the current status of the occurrence. Occurrences shown in **RED** are locations with known contamination that have not received a "case closed" or "no further action" status. Occurrences shown in **YELLOW** have been listed by the respective agency, but do not always represent an environmental risk. The detailed status information and description of the listing should be reviewed for further information. Occurrences shown in **GREEN** are occurrences that have active permits or have had contamination in the past but have received a "case closed" or "no further action" status and therefore, do not likely present an environmental risk.

## GRID MAP 109



Sources: Esri, HERE, Garmin, USGS, Intermap, INCREMENTAL, Navteq, Esri Japan, METI, Esri China (Hong Kong), Esri Korea, Esri (Thailand), Swatch, Bing, DeLorme, GeoEye, IGN, Aerotech, Earthstar, IGN, Esri, Swatch, NGCC, (c) OpenStreetMap contributors, and the GIS User Community

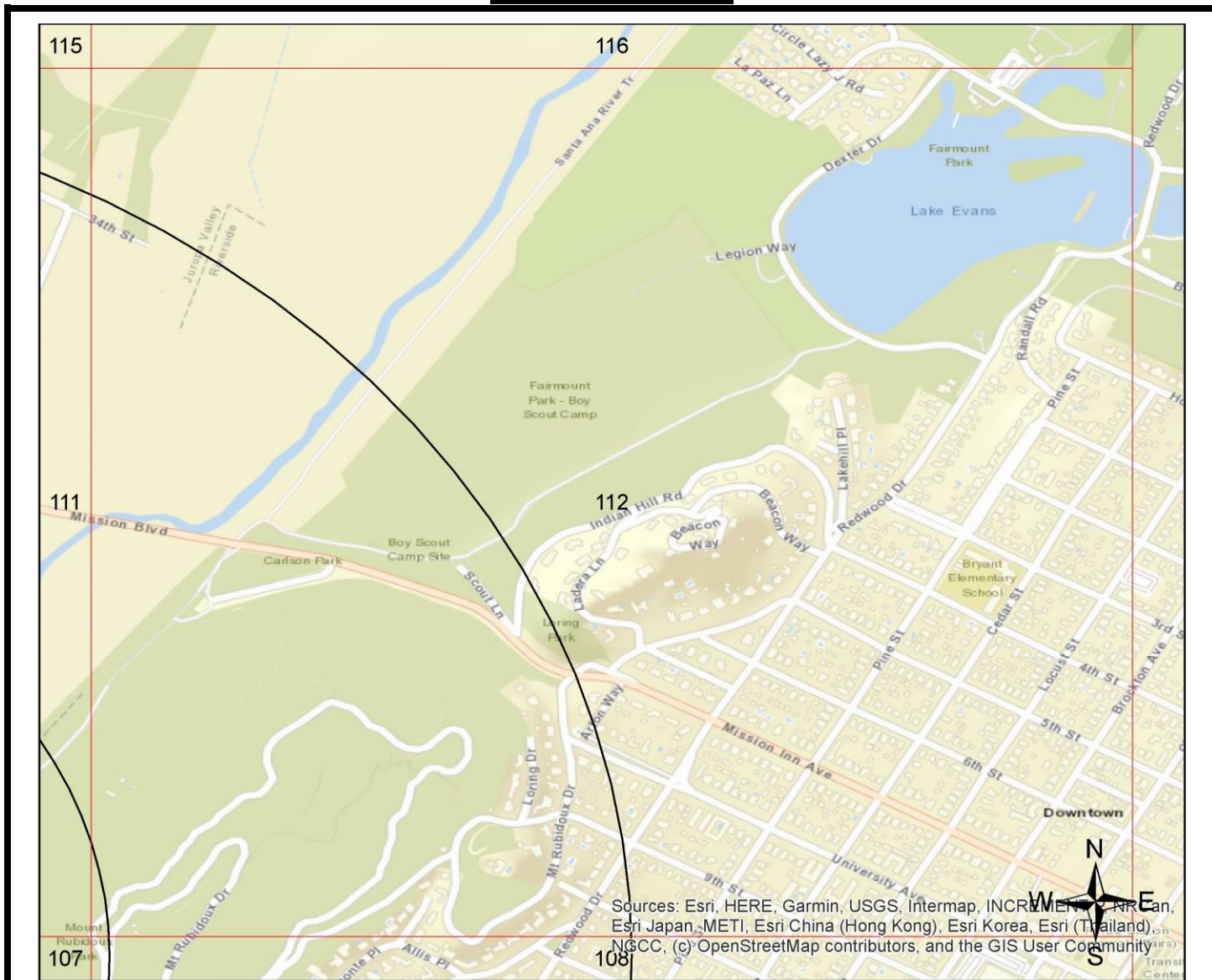
| Legend |                                      |  |                                   |
|--------|--------------------------------------|--|-----------------------------------|
|        | Federal NPL                          |  | Federal RCRA non-CORRACTS TSD     |
|        | Federal Delisted NPL                 |  | Federal RCRA Generators           |
|        | Federal CERCLIS                      |  | Federal UST                       |
|        | Federal CERCLIS NFRAP                |  | Federal Inst/Eng Controls         |
|        | Federal LUST                         |  | Federal Brownfield                |
|        | Federal RCRA CORRACTS                |  | Federal ERNS                      |
|        | Federal Emergency Release Reports    |  | State/Tribal UST                  |
|        | Emergency Release Reports            |  | State/Tribal Brownfield           |
|        | State/Tribal NPL                     |  | State/Tribal Inst/Eng Controls    |
|        | State/Tribal CERCLIS Equivalent      |  | State/Tribal Landfill/Solid Waste |
|        | State/Tribal LUST                    |  | State/Tribal RCRA Equivalent      |
|        | State/Tribal Voluntary Cleanup Sites |  | State/Tribal ASTM Other           |
|        | ERS Supplemental Govt Sources        |  | ERS Exclusive Historic Sources    |

All plotted occurrences represent approximate locations based on geographic information provided by the respective agency. Actual locations may vary due to numerous reasons such as: the size of the property, accuracy of the provided location, accuracy of the software used to determine the location, etc. **Occurrences are shown in three colors** to give a visual indication of the potential risk of the listed occurrence based on the type of list and the current status of the occurrence. Occurrences shown in **RED** are locations with known contamination that have not received a "case closed" or "no further action" status. Occurrences shown in **YELLOW** have been listed by the respective agency, but do not always represent an environmental risk. The detailed status information and description of the listing should be reviewed for further information. Occurrences shown in **GREEN** are occurrences that have active permits or have had contamination in the past but have received a "case closed" or "no further action" status and therefore, do not likely present an environmental risk.





## GRID MAP 112

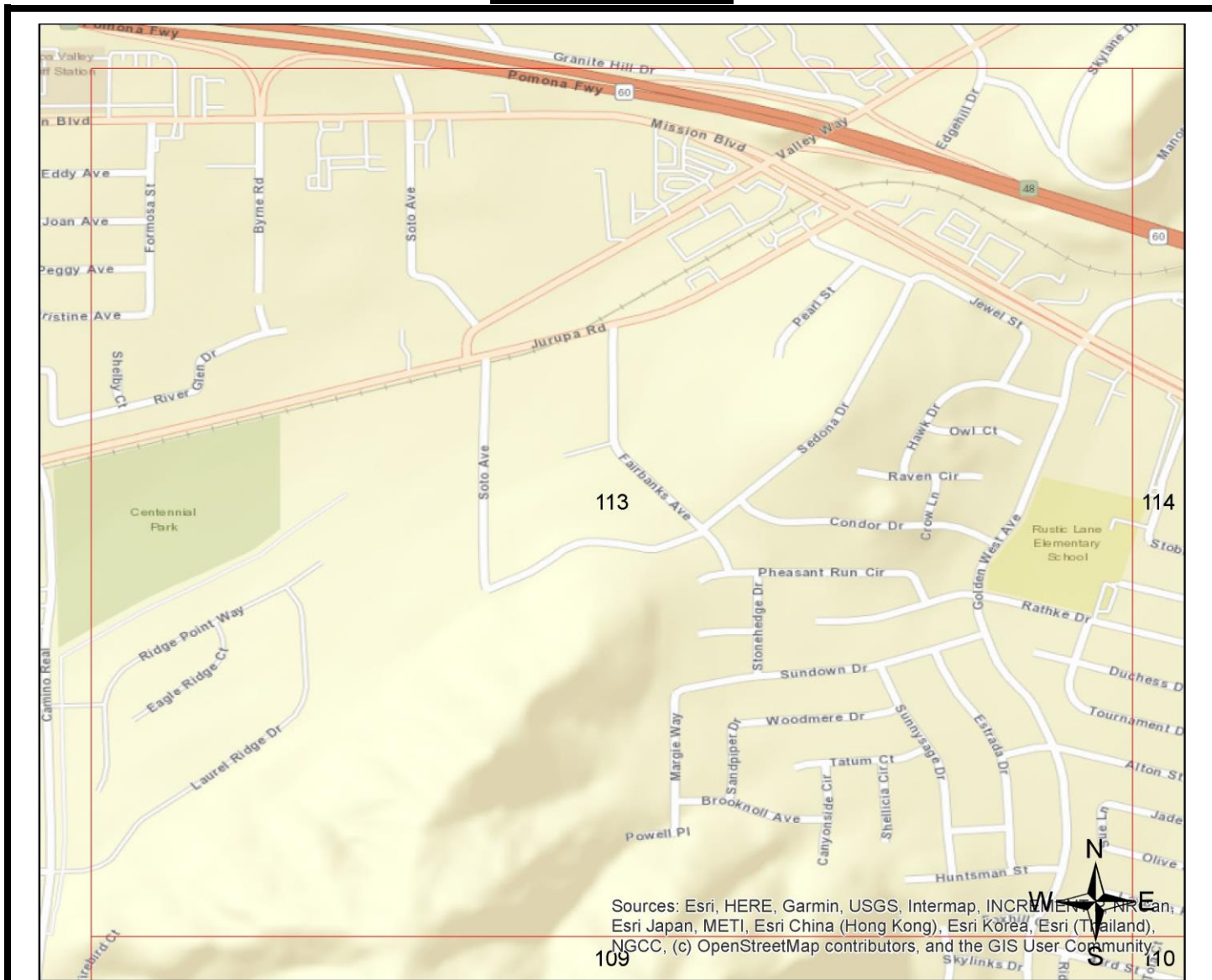


Sources: Esri, HERE, Garmin, USGS, Intermap, INCREMENTAL PRC, Esri Japan, METI, Esri China (Hong Kong), Esri Korea, Esri (Thailand), NGCC, (c) OpenStreetMap contributors, and the GIS User Community

| Legend                |                               |                                      |                                   |
|-----------------------|-------------------------------|--------------------------------------|-----------------------------------|
| Federal NPL           | Federal RCRA non-CORRACTS TSD | Federal Emergency Release Reports    | State/Tribal UST                  |
| Federal Delisted NPL  | Federal RCRA Generators       | Emergency Release Reports            | State/Tribal Brownfield           |
| Federal CERCLIS       | Federal UST                   | State/Tribal NPL                     | State/Tribal Inst/Eng Controls    |
| Federal CERCLIS NFRAP | Federal Inst/Eng Controls     | State/Tribal CERCLIS Equivalent      | State/Tribal Landfill/Solid Waste |
| Federal LUST          | Federal Brownfield            | State/Tribal LUST                    | State/Tribal RCRA Equivalent      |
| Federal RCRA CORRACTS | Federal ERNS                  | State/Tribal Voluntary Cleanup Sites | State/Tribal ASTM Other           |
|                       |                               |                                      | ERS Supplemental Govt Sources     |
|                       |                               |                                      | ERS Exclusive Historic Sources    |

All plotted occurrences represent approximate locations based on geographic information provided by the respective agency. Actual locations may vary due to numerous reasons such as: the size of the property, accuracy of the provided location, accuracy of the software used to determine the location, etc. **Occurrences are shown in three colors** to give a visual indication of the potential risk of the listed occurrence based on the type of list and the current status of the occurrence. Occurrences shown in **RED** are locations with known contamination that have not received a "case closed" or "no further action" status. Occurrences shown in **YELLOW** have been listed by the respective agency, but do not always represent an environmental risk. The detailed status information and description of the listing should be reviewed for further information. Occurrences shown in **GREEN** are occurrences that have active permits or have had contamination in the past but have received a "case closed" or "no further action" status and therefore, do not likely present an environmental risk.

## GRID MAP 113

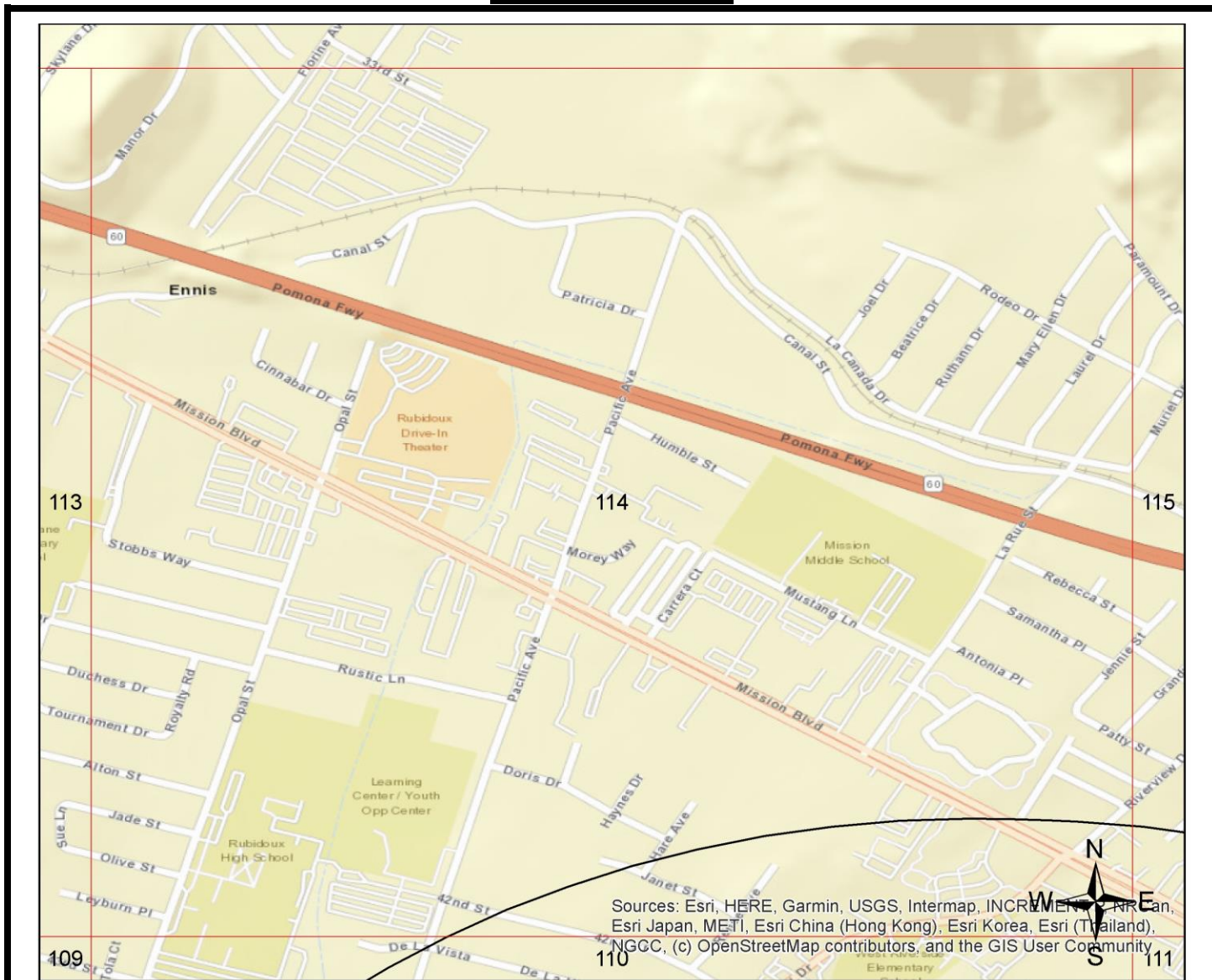


Sources: Esri, HERE, Garmin, USGS, Intermap, INCREMENTAL, Navteq, Esri Japan, METI, Esri China (Hong Kong), Esri Korea, Esri (Thailand), NGCC, (c) OpenStreetMap contributors, and the GIS User Community

| Legend |                       |  |                               |  |                                      |
|--------|-----------------------|--|-------------------------------|--|--------------------------------------|
|        | Federal NPL           |  | Federal RCRA non-CORRACTS TSD |  | Federal Emergency Release Reports    |
|        | Federal Delisted NPL  |  | Federal RCRA Generators       |  | Emergency Release Reports            |
|        | Federal CERCLIS       |  | Federal UST                   |  | State/Tribal NPL                     |
|        | Federal CERCLIS NFRAP |  | Federal Inst/Eng Controls     |  | State/Tribal CERCLIS Equivalent      |
|        | Federal LUST          |  | Federal Brownfield            |  | State/Tribal LUST                    |
|        | Federal RCRA CORRACTS |  | Federal ERNS                  |  | State/Tribal Voluntary Cleanup Sites |
|        |                       |  |                               |  | State/Tribal UST                     |
|        |                       |  |                               |  | State/Tribal Brownfield              |
|        |                       |  |                               |  | State/Tribal Inst/Eng Controls       |
|        |                       |  |                               |  | State/Tribal Landfill/Solid Waste    |
|        |                       |  |                               |  | State/Tribal RCRA Equivalent         |
|        |                       |  |                               |  | State/Tribal ASTM Other              |
|        |                       |  |                               |  | ERS Supplemental Govt Sources        |
|        |                       |  |                               |  | ERS Exclusive Historic Sources       |

All plotted occurrences represent approximate locations based on geographic information provided by the respective agency. Actual locations may vary due to numerous reasons such as: the size of the property, accuracy of the provided location, accuracy of the software used to determine the location, etc. **Occurrences are shown in three colors** to give a visual indication of the potential risk of the listed occurrence based on the type of list and the current status of the occurrence. Occurrences shown in **RED** are locations with known contamination that have not received a "case closed" or "no further action" status. Occurrences shown in **YELLOW** have been listed by the respective agency, but do not always represent an environmental risk. The detailed status information and description of the listing should be reviewed for further information. Occurrences shown in **GREEN** are occurrences that have active permits or have had contamination in the past but have received a "case closed" or "no further action" status and therefore, do not likely present an environmental risk.

## GRID MAP 114



Sources: Esri, HERE, Garmin, USGS, Intermap, INCREMENTAL PRT Can, Esri Japan, METI, Esri China (Hong Kong), Esri Korea, Esri (Thailand), NGCC, (c) OpenStreetMap contributors, and the GIS User Community

| Legend                |                               |                                      |                                   |
|-----------------------|-------------------------------|--------------------------------------|-----------------------------------|
| Federal NPL           | Federal RCRA non-CORRACTS TSD | Federal Emergency Release Reports    | State/Tribal UST                  |
| Federal Delisted NPL  | Federal RCRA Generators       | Emergency Release Reports            | State/Tribal Brownfield           |
| Federal CERCLIS       | Federal UST                   | State/Tribal NPL                     | State/Tribal Inst/Eng Controls    |
| Federal CERCLIS NFRAP | Federal Inst/Eng Controls     | State/Tribal CERCLIS Equivalent      | State/Tribal Landfill/Solid Waste |
| Federal LUST          | Federal Brownfield            | State/Tribal LUST                    | State/Tribal RCRA Equivalent      |
| Federal RCRA CORRACTS | Federal ERNS                  | State/Tribal Voluntary Cleanup Sites | State/Tribal ASTM Other           |
|                       |                               |                                      | ERS Supplemental Govt Sources     |
|                       |                               |                                      | ERS Exclusive Historic Sources    |

All plotted occurrences represent approximate locations based on geographic information provided by the respective agency. Actual locations may vary due to numerous reasons such as: the size of the property, accuracy of the provided location, accuracy of the software used to determine the location, etc. **Occurrences are shown in three colors** to give a visual indication of the potential risk of the listed occurrence based on the type of list and the current status of the occurrence. Occurrences shown in **RED** are locations with known contamination that have not received a "case closed" or "no further action" status. Occurrences shown in **YELLOW** have been listed by the respective agency, but do not always represent an environmental risk. The detailed status information and description of the listing should be reviewed for further information. Occurrences shown in **GREEN** are occurrences that have active permits or have had contamination in the past but have received a "case closed" or "no further action" status and therefore, do not likely present an environmental risk.

## GRID MAP 115



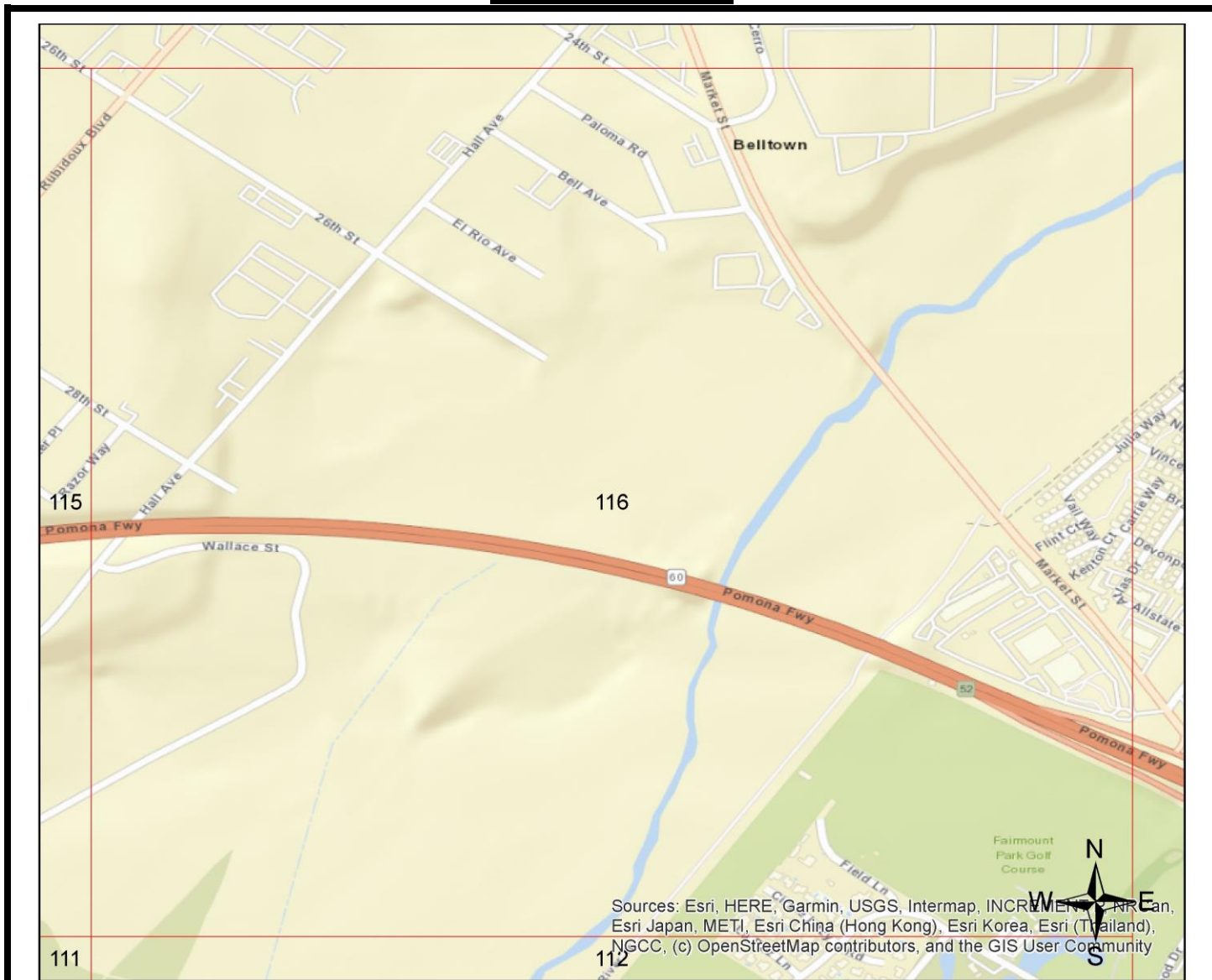
Sources: Esri, HERE, Garmin, USGS, Intermap, INCREMENTAL PRC, Esri Japan, METI, Esri China (Hong Kong), Esri Korea, Esri (Thailand), NGCC, (c) OpenStreetMap contributors, and the GIS User Community

| Legend                |                               |                                      |                                   |                                |  |
|-----------------------|-------------------------------|--------------------------------------|-----------------------------------|--------------------------------|--|
| Federal NPL           | Federal RCRA non-CORRACTS TSD | Federal Emergency Release Reports    | State/Tribal UST                  | ERS Supplemental Govt Sources  |  |
| Federal Delisted NPL  | Federal RCRA Generators       | Emergency Release Reports            | State/Tribal Brownfield           | ERS Exclusive Historic Sources |  |
| Federal CERCLIS       | Federal UST                   | State/Tribal NPL                     | State/Tribal Inst/Eng Controls    |                                |  |
| Federal CERCLIS NFRAP | Federal Inst/Eng Controls     | State/Tribal CERCLIS Equivalent      | State/Tribal Landfill/Solid Waste |                                |  |
| Federal LUST          | Federal Brownfield            | State/Tribal LUST                    | State/Tribal RCRA Equivalent      |                                |  |
| Federal RCRA CORRACTS | Federal ERNS                  | State/Tribal Voluntary Cleanup Sites | State/Tribal ASTM Other           |                                |  |

All plotted occurrences represent approximate locations based on geographic information provided by the respective agency. Actual locations may vary due to numerous reasons such as: the size of the property, accuracy of the provided location, accuracy of the software used to determine the location, etc. **Occurrences are shown in three colors** to give a visual indication of the potential risk of the listed occurrence based on the type of list and the current status of the occurrence. Occurrences shown in **RED** are locations with known contamination that have not received a "case closed" or "no further action" status. Occurrences shown in **YELLOW** have been listed by the respective agency, but do not always represent an environmental risk. The detailed status information and description of the listing should be reviewed for further information. Occurrences shown in **GREEN** are occurrences that have active permits or have had contamination in the past but have received a "case closed" or "no further action" status and therefore, do not likely present an environmental risk.



## GRID MAP 116

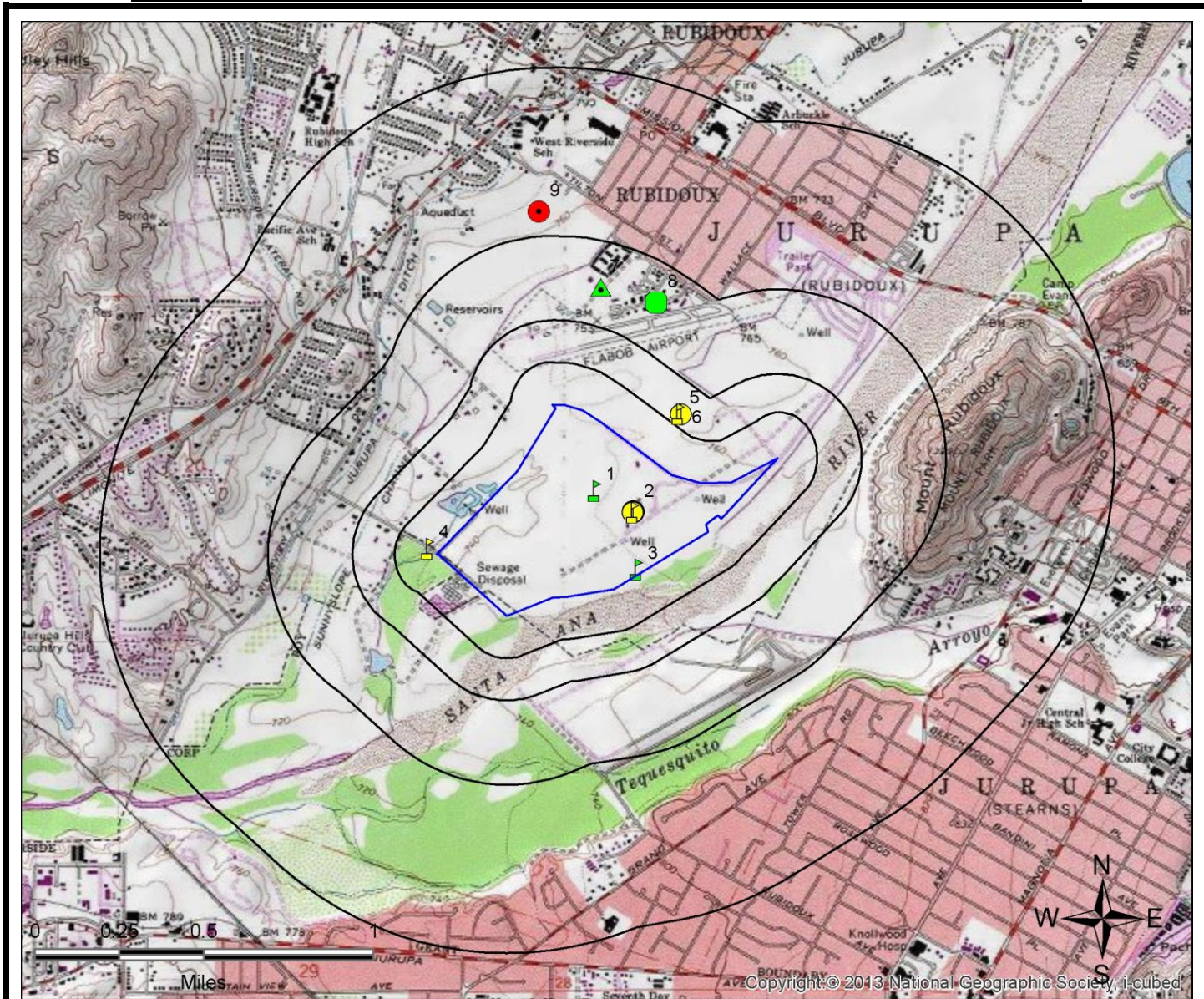


Sources: Esri, HERE, Garmin, USGS, Intermap, INCREMENTAL, Navteq, Esri Japan, METI, Esri China (Hong Kong), Esri Korea, Esri (Thailand), NGCC, (c) OpenStreetMap contributors, and the GIS User Community

| Legend                |                               |                                      |                                   |                                |  |
|-----------------------|-------------------------------|--------------------------------------|-----------------------------------|--------------------------------|--|
| Federal NPL           | Federal RCRA non-CORRACTS TSD | Federal Emergency Release Reports    | State/Tribal UST                  | ERS Supplemental Govt Sources  |  |
| Federal Delisted NPL  | Federal RCRA Generators       | Emergency Release Reports            | State/Tribal Brownfield           | ERS Exclusive Historic Sources |  |
| Federal CERCLIS       | Federal UST                   | State/Tribal NPL                     | State/Tribal Inst/Eng Controls    |                                |  |
| Federal CERCLIS NFRAP | Federal Inst/Eng Controls     | State/Tribal CERCLIS Equivalent      | State/Tribal Landfill/Solid Waste |                                |  |
| Federal LUST          | Federal Brownfield            | State/Tribal LUST                    | State/Tribal RCRA Equivalent      |                                |  |
| Federal RCRA CORRACTS | Federal ERNS                  | State/Tribal Voluntary Cleanup Sites | State/Tribal ASTM Other           |                                |  |

All plotted occurrences represent approximate locations based on geographic information provided by the respective agency. Actual locations may vary due to numerous reasons such as: the size of the property, accuracy of the provided location, accuracy of the software used to determine the location, etc. **Occurrences are shown in three colors** to give a visual indication of the potential risk of the listed occurrence based on the type of list and the current status of the occurrence. Occurrences shown in **RED** are locations with known contamination that have not received a "case closed" or "no further action" status. Occurrences shown in **YELLOW** have been listed by the respective agency, but do not always represent an environmental risk. The detailed status information and description of the listing should be reviewed for further information. Occurrences shown in **GREEN** are occurrences that have active permits or have had contamination in the past but have received a "case closed" or "no further action" status and therefore, do not likely present an environmental risk.

# 1-MILE TOPOGRAPHIC MAP W/OCCURRENCES (MAP4)

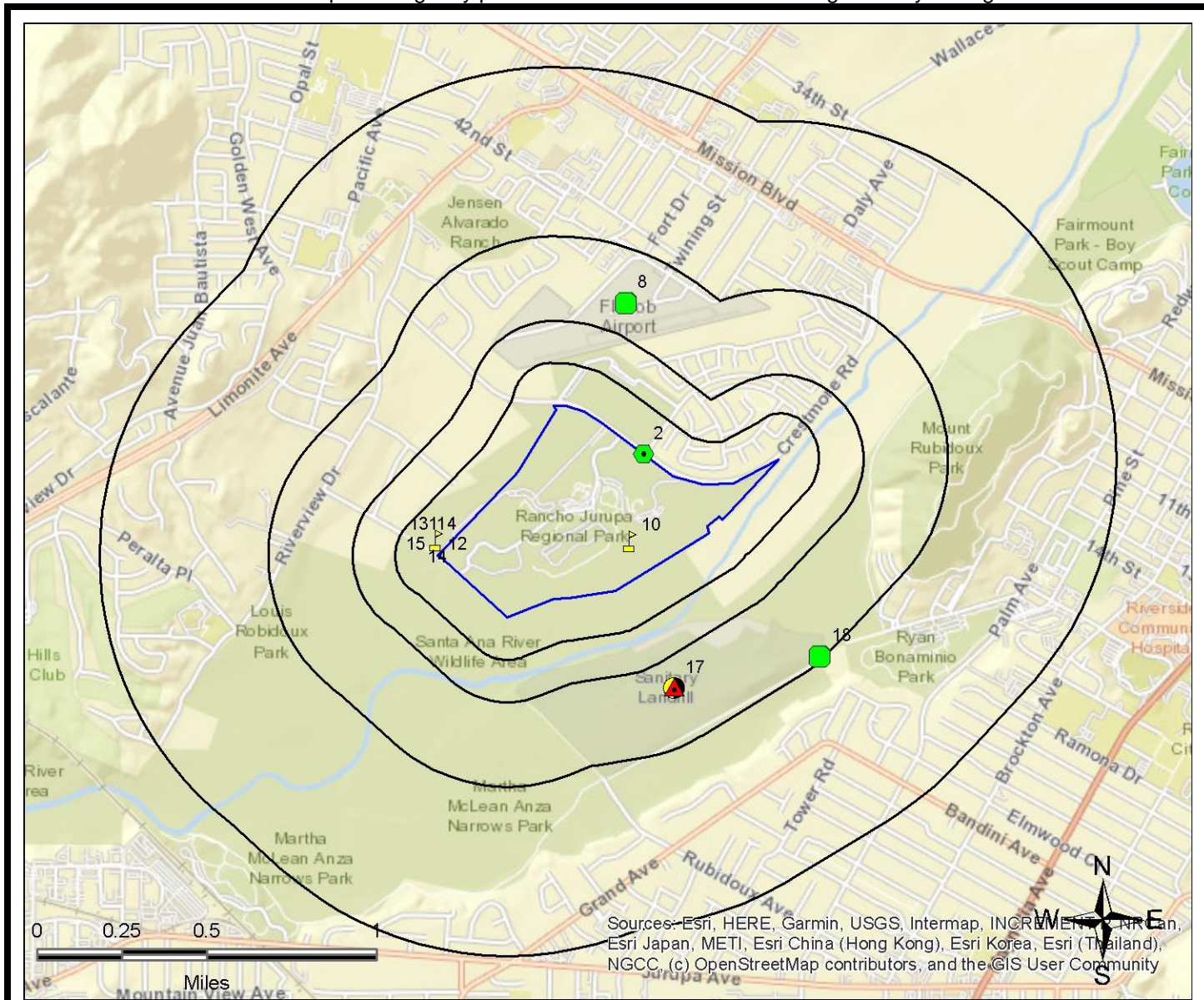


| Legend                |                               |                                      |                                   |
|-----------------------|-------------------------------|--------------------------------------|-----------------------------------|
| Federal NPL           | Federal RCRA non-CORRACTS TSD | Federal Emergency Release Reports    | State/Tribal UST                  |
| Federal Delisted NPL  | Federal RCRA Generators       | Emergency Release Reports            | State/Tribal Brownfield           |
| Federal CERCLIS       | Federal UST                   | State/Tribal NPL                     | State/Tribal Inst/Eng Controls    |
| Federal CERCLIS NFRAP | Federal Inst/Eng Controls     | State/Tribal CERCLIS Equivalent      | State/Tribal Landfill/Solid Waste |
| Federal LUST          | Federal Brownfield            | State/Tribal LUST                    | State/Tribal RCRA Equivalent      |
| Federal RCRA CORRACTS | Federal ERNS                  | State/Tribal Voluntary Cleanup Sites | State/Tribal ASTM Other           |
|                       |                               |                                      | ERS Supplemental Govt Sources     |
|                       |                               |                                      | ERS Exclusive Historic Sources    |

All plotted occurrences represent approximate locations based on geographic information provided by the respective agency. Actual locations may vary due to numerous reasons such as: the size of the property, accuracy of the provided location, accuracy of the software used to determine the location, etc. **Occurrences are shown in three colors** to give a visual indication of the potential risk of the listed occurrence based on the type of list and the current status of the occurrence. Occurrences shown in **RED** are locations with known contamination that have not received a "case closed" or "no further action" status. Occurrences shown in **YELLOW** have been listed by the respective agency, but do not always represent an environmental risk. The detailed status information and description of the listing should be reviewed for further information. Occurrences shown in **GREEN** are occurrences that have active permits or have had contamination in the past but have received a "case closed" or "no further action" status and therefore, do not likely present an environmental risk.

## AGENCY DIFFERENCES IN MAPPED LOCATIONS (MAP5)

Note: Occurrences on this map have agency provided coordinates which differ significantly from geocoded locations.



| Legend |  |  |  |
|--------|--|--|--|
|        |  |  |  |
|        |  |  |  |
|        |  |  |  |
|        |  |  |  |
|        |  |  |  |
|        |  |  |  |
|        |  |  |  |
|        |  |  |  |

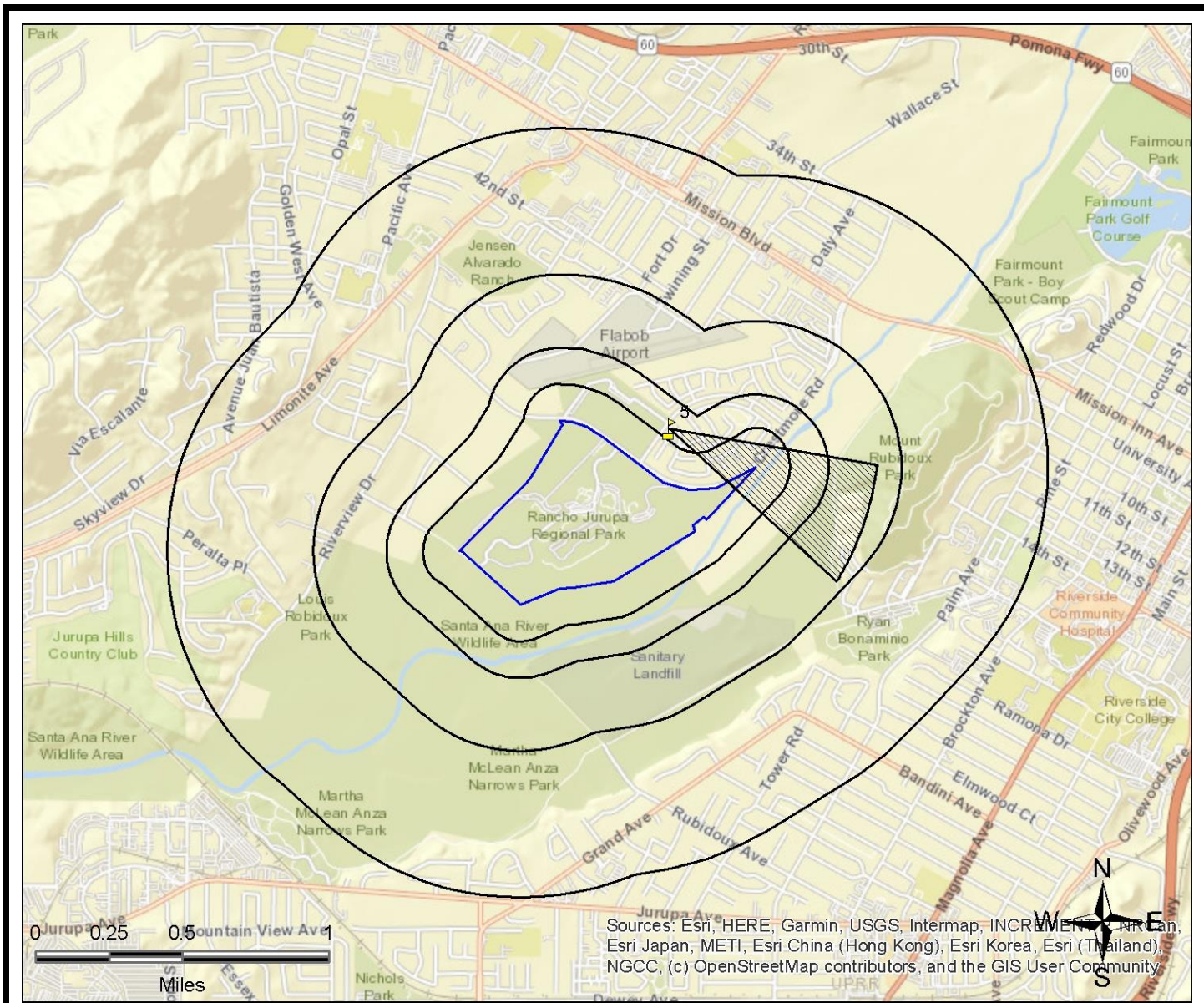
This "AGENCY DIFFERENCES IN MAPPED LOCATIONS (MAP 4)" is fully protected against reproduction in any way, shape or form by ERS Environmental Record Search. ALL applicable laws, copyrights, pending copyrights, trademarks, and any and all applicable Federal and State laws apply at all times. These protections include the concept, procedures, processes, layout, vision, color scheme, mapping layout, legends, data, any and all verbiage, and the entire concept.

## SUMMARY OF AGENCY DIFFERENCES

| MAP ID | ID / SITE NAME   | ADDRESS / DATABASE                        | AGENCY COORDINATES        | DISTANCE (MILES) | DIRECTION |
|--------|--|---|---------------------------|------------------|-----------|
| 2      | CAC002999333<br>RIVERSIDE COUNTY -<br>REGINAL PARK &<br>OPEN SPACE<br>DISTRICT | 4600 Crestmore Rd<br>RCRA-NON-US          | -117.409302,<br>33.983734 | 0                | NE        |
| 4      | 110006485721<br>RUBIDOUX<br>COMMUNITY SVCS                                     | 5062 RIO RD<br>FRS-US                     | -117.42, 33.98            | 0.03             | NW        |
| 8      | T0606500142<br>FLABOB AIRPORT  | 4130 MENNES AVE<br>LUST-Closed-CA         | -117.41026,<br>33.9902    | 0.34             | N         |
| 10     | 110012211784<br>SHELL SERVICE<br>STATION                                       | 81950 46TH<br>FRS-US                      | -117.41, 33.98            | 0                | N/A       |
| 11     | 110065656980<br>T-MOBILE WEST<br>CORP. (IE04873A)                              | 6377 LIMONITE AVE<br>FRS-US               | -117.42, 33.98            | 0.03             | NW        |
| 12     | 110070437928<br>AMBER COULTER  | 5861 Allwood St<br>FRS-US                 | -117.42, 33.98            | 0.03             | NW        |
| 13     | 110070464596<br>CARMEN AND<br>RAFAEL ARROYO                                    | 4781 Suncrest Dr<br>FRS-US                | -117.42, 33.98            | 0.03             | NW        |
| 14     | 110066660526<br>RUBIDOUX<br>COMMUNITY<br>SERVICES<br>DISTRIC                   | 5062 Riverview Dr<br>FRS-US               | -117.42, 33.98            | 0.03             | NW        |
| 15     | 110070576222<br>JEFF DONOFRIO  | 6198 Limonite Ave<br>FRS-US               | -117.42, 33.98            | 0.03             | NW        |
| 16     | 110070406643<br>CHARLOTTE<br>SAMPLES   | 5464 Golden West Ave<br>FRS-US            | -117.42, 33.98            | 0.03             | NW        |
| 17     | L10008766450<br>TEQUESQUITE<br>LANDFILL  | 6253 TEQUESQUITE AVE.<br>Land-Disposal-CA | -117.4077,<br>33.9737     | 0.34             | SE        |
| 17     | L10008766450<br>TEQUESQUITE<br>LANDFILL  | 6253 TEQUESQUITE AVE.<br>SLIC-Open-CA     | -117.4077,<br>33.9737     | 0.34             | SE        |
| 18     | T0606500306<br>RVSD CITY<br>LANDFILL   | 5253 TEQUESQUITE AVE<br>LUST-Closed-CA    | -117.40018,<br>33.97507   | 0.5              | SE        |

# MAPPED AIR PERMITS WITH POTENTIAL DISPERSION (MAP6)

Note: Occurrences on this map are reported in Air Quality databases. Potential air plumes are drawn in the direction of the prevailing wind.



Sources: Esri, HERE, Garmin, USGS, Intermap, INCREMENTAL, Navteq, Esri Japan, METI, Esri China (Hong Kong), Esri Korea, Esri (Thailand), NGCC, (c) OpenStreetMap contributors, and the GIS User Community

| Legend                |                           |                                      |                                   |
|-----------------------|---------------------------|--------------------------------------|-----------------------------------|
| Federal NPL           | Federal RCRA non-CORRACTS | Federal Emergency Release Reports    | State/Tribal UST                  |
| Federal Delisted NPL  | Federal RCRA Generators   | Emergency Release Reports            | State/Tribal Brownfield           |
| Federal CERCLIS       | Federal UST               | State/Tribal NPL                     | State/Tribal Inst/Eng Controls    |
| Federal CERCLIS NFRAP | Federal Inst/Eng Controls | State/Tribal CERCLIS Equivalent      | State/Tribal Landfill/Solid Waste |
| Federal LUST          | Federal Brownfield        | State/Tribal LUST                    | State/Tribal RCRA Equivalent      |
| Federal RCRA CORRACTS | Federal ERNS              | State/Tribal Voluntary Cleanup Sites | State/Tribal ASTM Other           |
|                       |                           |                                      | ERS Supplemental Govt Sources     |
|                       |                           |                                      | ERS Exclusive Historic Sources    |

All plotted occurrences represent approximate locations based on geographic information provided by the respective agency/source. Actual locations may vary due to numerous reasons such as: the size of the property, accuracy of the provided location, accuracy of the software used to determine the location, etc. Potential air dispersion plumes are depicted to graphically show the direction contaminants may travel based on prevailing wind data and provide a visual screening tool only. Actual direction will vary especially by season. Depending on the actual contaminate, amount released, and other variables, the distance from the source the contaminate may travel can and will vary. Interpretation and review of all the actual relevant data by an environmental professional is recommended before making any decisions, conclusions or otherwise based on the map depictions, air data, and potential air dispersion plumes.

This "MAPPED AIR PERMITS WITH POTENTIAL DISPERSION (MAP 6)" is fully protected against reproduction in any way, shape or form by ERS Environmental Record Search. ALL applicable laws, copyrights, pending copyrights, trademarks, and any and all applicable Federal and State laws apply at all times. These protections include the concept, procedures, processes, layout, vision, color scheme, mapping layout, legends, data, any and all verbiage, and the entire concept.

## LISTED OCCURRENCE DETAILS

| DATABASE   | STATUS           | DISTANCE     | ELEVATION                             | MAP ID      |
|--|------------------|--------------|---------------------------------------|-------------|
| Hist-CA  | No Longer Listed | Subject Site | 751 ft                                | 1           |
| SITE NAME  |                  |              | MAPS                                  | ID          |
| Rancho Jurupa Park, Phase 3  |                  |              | <a href="#">1</a> , <a href="#">4</a> | 1.63706E+11 |
| ADDRESS  |                  |              | CITY                                  | ZIP         |
| 4800 Crestmore Road  |                  |              | Riverside                             | 8557915081  |
| DETAILS  |                  |              |                                       |             |
| <p>Original Database: NPDES-SW-CA<br/>           Last Agency Status: Listed<br/>           Archive Date: 06/01/16<br/>           No Longer Listed-Registered Meas ID: 404606<br/>           Registered Meas Type: Construction<br/>           WDID: 8 33C358978<br/>           Received Date: Not Reported<br/>           Processed Date: 6/30/2010<br/>           Termination Date: 9/2/2010<br/>           Status Code Name: Terminated<br/>           Status Date: 3/20/2012<br/>           REGION: 8<br/>           County Code: 33<br/>           Place Size: 14<br/>           Place Size Unit: Acres<br/>           Facility County: Riverside<br/>           Facility Contact Name: Claire Clark<br/>           Facility Contact Title: Project Manager<br/>           Facility Contact Phone: 951-955-4310<br/>           Facility Contact Phone Extension: Not Reported<br/>           Facility Contact Email Address: Not Reported<br/>           Operator Name: County of Riverside, Regional Park &amp; Open Space District<br/>           Operator Address: 4600 Crestmore Road<br/>           Operator City: Riverside<br/>           Operator State: California<br/>           Operator Zip: 92509<br/>           Operator Contact Name: Claire Clark</p> <p><a href="#">More Details Link</a></p> |                  |              |                                       |             |

| DATABASE                   | STATUS           | DISTANCE     | ELEVATION           | MAP ID      |
|----------------------------|------------------|--------------|---------------------|-------------|
| Hist-CA                    | No Longer Listed | Subject Site | 751 ft              | <b>1</b>    |
| SITE NAME                  |                  |              | MAPS                | ID          |
| Rancho Jurupa Park Phase 3 |                  |              | <a href="#">1,4</a> | 1.63629E+11 |
| ADDRESS                    |                  |              | CITY                | ZIP         |
| 4800 Crestmore Rd          |                  |              | Riverside           | 8557915081  |

**DETAILS**

Original Database: NPDES-SW-CA  
 Last Agency Status: Listed  
 Archive Date: 06/01/16  
 No Longer Listed-Registered Meas ID: 404511  
 Registered Meas Type: Construction  
 WDID: 8 33C358903  
 Received Date: Not Reported  
 Processed Date: 6/28/2010  
 Termination Date: 9/2/2010  
 Status Code Name: Terminated  
 Status Date: 9/2/2010  
 REGION: 8  
 County Code: 33  
 Place Size: 14  
 Place Size Unit: Acres  
 Facility County: Riverside  
 Facility Contact Name: Claire Clark  
 Facility Contact Title: Not Reported  
 Facility Contact Phone: 951-955-4310  
 Facility Contact Phone Extension: Not Reported  
 Facility Contact Email Address: Not Reported  
 Operator Name: Riverside County Regional Park & Open Space Dist  
 Operator Address: 4800 Crestmore Rd  
 Operator City: Riverside  
 Operator State: California  
 Operator Zip: 92509  
 Operator Contact Name: Claire Clark

[More Details Link](#)

| DATABASE                   | STATUS | DISTANCE     | ELEVATION           | MAP ID    |
|----------------------------|--------|--------------|---------------------|-----------|
| ICIS-NPDES-US              | Listed | Subject Site | 751 ft              | <b>1</b>  |
| SITE NAME                  |        |              | MAPS                | ID        |
| RANCHO JURUPA PARK PHASE 3 |        |              | <a href="#">1,4</a> | CAW407369 |
| ADDRESS                    |        |              | CITY                | ZIP       |
| 4800 CRESTMORE RD          |        |              | RIVERSIDE           | 92509     |

**DETAILS**

**Facility & Permit Information**

Note: To view complete NPDES report go to URL below and click on Envirofacts Report, select ICIS NPDES

URL:

<https://echo.epa.gov/detailed-facility-report?fid=110070084869>

ICIS Facility Interest ID: 3600737273

Facility Registry Service (FRS) ID: 110070084869

Facility Type: Not Reported

Supplemental Address Info: Not Reported

County FIPS Code: Not Reported

Agency Provided Latitude: Not Reported

Agency Provided Longitude: Not Reported

Impaired Waters: Not Reported

**Inspection Information**

: Not Reported

**Permit Schedule Violations**

: Not Reported

**Compliance Schedule Violations**

: Not Reported

**Single Event Violations**

: Not Reported

**CWA Enforcement Actions**

: Not Reported

**Effluent Violation Information**

: Not Reported

**NAICS Descriptions**

[More Details Link](#)



| DATABASE                           | STATUS | DISTANCE     | ELEVATION           | MAP ID   |
|------------------------------------|--------|--------------|---------------------|----------|
| CRSP-CA                            | Listed | Subject Site | 754 ft              | <b>2</b> |
| SITE NAME                          |        |              | MAPS                | ID       |
| Riv Co Regional Parks HQ Expansion |        |              | <a href="#">1,4</a> | 511391   |
| ADDRESS                            |        |              | CITY                | ZIP      |
| 4600 CRESTMORE RD                  |        |              | RIVERSIDE           | 92509    |

**DETAILS**

Site Regulated Program Information

Site ID: 511391

Site EI ID: 865320

Agency Provided Latitude: 33.9812

Agency Provided Longitude: -117.4098

Program Description: Construction Storm Water

Evaluation Information

: Not Reported

: Violation Information

: Not Reported

: Enforcement Information

: Not Reported

: Chemical Information

: Not Reported

: Coordinate Information

: Not Reported

:

| DATABASE  | STATUS | DISTANCE     | ELEVATION           | MAP ID       |
|---|--------|--------------|---------------------|--------------|
| HWIS-CA   | Listed | Subject Site | 754 ft              | <b>2</b>     |
| SITE NAME   |        |              | MAPS                | ID           |
| RIVERSIDE COUNTY - REGINAL PARK & OPEN SPACE DISTRICT |        |              | <a href="#">1,4</a> | CAC003002958 |
| ADDRESS   |        |              | CITY                | ZIP          |
| 4600 CRESTMORE RD.                                    |        |              | JURUPA VALLEY       | 92509        |

**DETAILS**

Facility Information  
 EPA ID: CAC003002958  
 Facility County: 33  
 Mailing Street: 4600 CRESTMORE RD.  
 Mailing City: JURUPA VALLEY  
 Mailing State: CA  
 Mailing Zip: 92509  
 Contact Name: RIVERSIDE COUNTY - REGINAL PARK  
 Contact Phone: Not Reported

Generator Details  
 Year: 2019  
 TONS: Not Reported  
 TSD EPA ID: AZR000520882  
 Category Code: 151  
 Category Description: Asbestos containing waste  
 Method Description: LANDFILL OR SURFACE IMPOUNDMENT THAT WILL BE CLOSED AS LANDFILL( TO INCLUDE ON-SITE TREATMENT AND/OR STABILIZATION)

| DATABASE  | STATUS | DISTANCE     | ELEVATION                             | MAP ID       |
|---|--------|--------------|---------------------------------------|--------------|
| RCRA-NON-US   | Listed | Subject Site | 754 ft                                | <b>2</b>     |
| SITE NAME   |        |              | MAPS                                  | ID           |
| RIVERSIDE COUNTY - REGINAL PARK & OPEN SPACE DISTRICT |        |              | <a href="#">1</a> , <a href="#">4</a> | CAC002999333 |
| ADDRESS   |        |              | CITY                                  | ZIP          |
| 4600 Crestmore Rd                                     |        |              | Jurupa Valley                         | 92509        |

**DETAILS**

More Details:  
<https://enviro.epa.gov/envirofacts/rcrainfo/facility?handlerId=CAC002999333>  
 Reporting Universe: Other

| DATABASE                       | STATUS | DISTANCE     | ELEVATION           | MAP ID    |
|--------------------------------|--------|--------------|---------------------|-----------|
| SDWIS-US                       | Active | Subject Site | 754 ft              | <b>2</b>  |
| SITE NAME                      |        |              | MAPS                | ID        |
| LAWLER PARK - RIV.COUNTY PARKS |        |              | <a href="#">1,4</a> | CA3301567 |
| ADDRESS                        |        |              | CITY                | ZIP       |
| 4600 CRESTMORE RD              |        |              | RIVERSIDE           | 92506     |

**DETAILS**

Public Water

PWS ID: CA3301567

Address Line2: -

Primary Source Code: GW

PWS Deactivation Date: -

Water System and Admin Contact

EPA Region: 09

PWS Activity Status: Active

PWS Type: Transient non-community system

Population Served Count: 25

Submission Status: Y

Pop Cat 5: <=500

Pop Cat 11: <=100

Organization Name: BREWER, MARC

Admin Name: BREWER, MARC

Phone Number: -

Fax Number: -

Contact Address: 4600 CRESTMORE RD

Contact Address 2: -

Country Code: US

Enforcements

Enforcement ID: 1403726

Originator Code: S

[More Details Link](#)

| DATABASE                      | STATUS | DISTANCE     | ELEVATION           | MAP ID    |
|-------------------------------|--------|--------------|---------------------|-----------|
| SDWIS-US                      | Active | Subject Site | 754 ft              | <b>2</b>  |
| SITE NAME                     |        |              | MAPS                | ID        |
| HURKEY CREEK - RIV. CO. PARKS |        |              | <a href="#">1,4</a> | CA3301564 |
| ADDRESS                       |        |              | CITY                | ZIP       |
| 4600 CRESTMORE RD             |        |              | RIVERSIDE           | 92506     |

**DETAILS**

Public Water  
PWS ID: CA3301564  
Address Line2: -  
Primary Source Code: GW  
PWS Deactivation Date: -

Water System and Admin Contact  
EPA Region: 09  
PWS Activity Status: Active  
PWS Type: Transient non-community system  
Population Served Count: 500  
Submission Status: Y  
Pop Cat 5: <=500  
Pop Cat 11: 101-500  
Organization Name: BREWER, MARC  
Admin Name: BREWER, MARC  
Phone Number: -  
Fax Number: -  
Contact Address: 4600 CRESTMORE RD  
Contact Address 2: -  
Country Code: US

Enforcements  
Enforcement ID: 1303482  
Originator Code: S

[More Details Link](#)

| DATABASE                       | STATUS | DISTANCE     | ELEVATION           | MAP ID    |
|--------------------------------|--------|--------------|---------------------|-----------|
| SDWIS-US                       | Active | Subject Site | 754 ft              | <b>2</b>  |
| SITE NAME                      |        |              | MAPS                | ID        |
| MCCALL PARK - RIV.COUNTY PARKS |        |              | <a href="#">1,4</a> | CA3301570 |
| ADDRESS                        |        |              | CITY                | ZIP       |
| 4600 CRESTMORE RD              |        |              | RIVERSIDE           | 92506     |

**DETAILS**

Public Water  
PWS ID: CA3301570  
Address Line2: -  
Primary Source Code: GW  
PWS Deactivation Date: -

Water System and Admin Contact  
EPA Region: 09  
PWS Activity Status: Active  
PWS Type: Transient non-community system  
Population Served Count: 25  
Submission Status: Y  
Pop Cat 5: <=500  
Pop Cat 11: <=100  
Organization Name: BREWER, MARC  
Admin Name: BREWER, MARC  
Phone Number: -  
Fax Number: -  
Contact Address: 4600 CRESTMORE RD  
Contact Address 2: -  
Country Code: US

Enforcements  
Enforcement ID: 1403729  
Originator Code: S

[More Details Link](#)





| DATABASE   | STATUS | DISTANCE      | ELEVATION           | MAP ID       |
|--|--------|---------------|---------------------|--------------|
| FRS-US   | Listed | 0.03 miles NW | 732 ft              | <b>4</b>     |
| SITE NAME  |        |               | MAPS                | ID           |
| RUBIDOUX COMMUNITY SVCS  |        |               | <a href="#">1,4</a> | 110006485721 |
| ADDRESS  |        |               | CITY                | ZIP          |
| 5062 RIO RD  |        |               | RUBIDOUX            | 92509        |
| DETAILS  |        |               |                     |              |
| <p>FRS Facility Detail Report URL:<br/> <a href="https://frs-public.epa.gov/ords/frs_public2/fii_query_detail.disp_program_facility?p_registry_id=110006485721">https://frs-public.epa.gov/ords/frs_public2/fii_query_detail.disp_program_facility?p_registry_id=110006485721</a><br/>           Registry ID: 110006485721</p> |        |               |                     |              |

| DATABASE                             | STATUS | DISTANCE      | ELEVATION           | MAP ID    |
|--------------------------------------|--------|---------------|---------------------|-----------|
| AIR-DIST-CA                          | Listed | 0.16 miles NE | 759 ft              | <b>5</b>  |
| SITE NAME                            |        |               | MAPS                | ID        |
| RUBIDOUX COMMUNITY SERVICES DISTRICT |        |               | <a href="#">1,4</a> | 101091-SC |
| ADDRESS                              |        |               | CITY                | ZIP       |
| 4284 EXMOOR CT                       |        |               | RUBIDOUX            | 92509     |



**DETAILS**

District: South Coast AQMD  
 Compliance URL:  
[http://www3.aqmd.gov/webappl/fim/prog/novnc.aspx?fac\\_id=101091](http://www3.aqmd.gov/webappl/fim/prog/novnc.aspx?fac_id=101091)  
 Note: For additional Facility, Equipment, Emissions, Hearing Board or Transporation Plan Information click on different tabs.  
 Facility Id: 101091  
 County Code: RV  
 County: Riverside  
 Facility Status Code: A  
 Facility Status: ACTIVE  
 Number of Employees: 0  
 Location Zip Code Extension: Not Reported  
 Facility Representative First Name: JOSEPH  
 Facility Representative Last Name: ZOBA  
 Location Area Code: 951  
 Location Phone Number: 6846900  
 Location Phone Extension: Not Reported  
 Mailing Address: P O BOX 3098  
 Mailing City: RUBIDOUX  
 Mailing State: CA  
 Mailing Zip Code: 92919  
 Mailing Zip Code Extension: Not Reported  
 Mailing Area Code: 951  
 Mailing Phone Number: 6846900  
 Mailing Phone Extension: Not Reported  
 Mailing Representative First Name: JOSEPH  
 Mailing Representative Last Name: ZOBA

[More Details Link](#)

| DATABASE              | STATUS | DISTANCE      | ELEVATION           | MAP ID   |
|-----------------------|--------|---------------|---------------------|----------|
| CRSP-CA               | Listed | 0.16 miles NE | 759 ft              | <b>6</b> |
| SITE NAME             |        |               | MAPS                | ID       |
| Lift Station - Exmoor |        |               | <a href="#">1,4</a> | 63320    |
| ADDRESS               |        |               | CITY                | ZIP      |
| 4282 EXMOOR CT        |        |               | JURUPA VALLEY       | 92509    |

**DETAILS**

Site Regulated Program Information  
 Site ID: 63320  
 Site EI ID: 10323244  
 Agency Provided Latitude: 33.98517  
 Agency Provided Longitude: -117.40696

Program Description: Chemical Storage Facilities

Evaluation Information  
 Evaluation Date: 4/25/2017  
 Violations Found? (Y/N): No  
 Evaluation General Type: Compliance Evaluation Inspection  
 Evaluation Type: Routine done by local agency  
 Evaluation Note(s): HM disclosure inspection  
 Evaluation Division: Riverside County Department of Env Health  
 Evaluation Program: HMRRP  
 Evaluation Source: CERS

Evaluation Date: 4/17/2015  
 Violations Found? (Y/N): Yes  
 Evaluation General Type: Compliance Evaluation Inspection  
 Evaluation Type: Routine done by local agency  
 Evaluation Note(s): HM inspection  
 Evaluation Division: Riverside County Department of Env Health  
 Evaluation Program: HMRRP  
 Evaluation Source: CERS

[More Details Link](#)

| DATABASE            | STATUS                  | DISTANCE     | ELEVATION           | MAP ID       |
|---------------------|-------------------------|--------------|---------------------|--------------|
| SLIC-Closed-CA      | COMPLETED - CASE CLOSED | 0.37 miles N | 756 ft              | <b>7</b>     |
| SITE NAME           |                         |              | MAPS                | ID           |
| POLY-FIBER FACILITY |                         |              | <a href="#">1,4</a> | SL0606515945 |
| ADDRESS             |                         |              | CITY                | ZIP          |
| 4343 FORT DRIVE     |                         |              | RIVERSIDE           |              |

**DETAILS**

Sites Details

URL:

http://geotracker.waterboards.ca.gov/profile\_report.asp?global\_id=SL0606515945

Global ID: SL0606515945

Case Type: CLEANUP PROGRAM SITE

Status: COMPLETED - CASE CLOSED

Agency Provided Address: 4343 FORT DRIVE

Status Date: 4/22/2009

Cleanup Fund Case: NO

Lead Agency: SANTA ANA RWQCB (REGION 8)

Case Worker: ANA

Local Agency: Not Reported

Resolution Case Number: Not Reported

Location Case Number: Not Reported

File Location: Not Reported

Potential Contaminants of Concern: Not Reported

Potential Media Affected: OTHER GROUNDWATER (USES OTHER THAN DRINKING WATER)

Site History: Not Reported

Begin Date: 1/28/2004

How Discovered: OTHER MEANS

How Discovered Description: Not Reported

Stop Method: Not Reported

Stop Method Description: Not Reported

Agency Provided Latitude: 33.9907821268044

Agency Provided Longitude: -117.411891818047

[More Details Link](#)

| DATABASE              | STATUS | DISTANCE      | ELEVATION           | MAP ID    |
|-----------------------|--------|---------------|---------------------|-----------|
| County-LUST-Closed-CA | Closed | 0.39 miles NE | 759 ft              | <b>8</b>  |
| SITE NAME             |        |               | MAPS                | ID        |
| Flabob Airport        |        |               | <a href="#">1,4</a> | 89415-RSD |
| ADDRESS               |        |               | CITY                | ZIP       |
| 4130 Mennes Ave       |        |               | Riverside           |           |

**DETAILS**

Site ID: 89415  
 Closed: Y  
 Employee: Rogers  
 Status: Closed/Action Completed  
 Case Type: Soil only is impacted

| DATABASE        | STATUS                     | DISTANCE      | ELEVATION           | MAP ID      |
|-----------------|----------------------------|---------------|---------------------|-------------|
| LUST-Closed-CA  | COMPLETED - CASE<br>CLOSED | 0.39 miles NE | 759 ft              | <b>8</b>    |
| SITE NAME       |                            |               | MAPS                | ID          |
| FLABOB AIRPORT  |                            |               | <a href="#">1,4</a> | T0606500142 |
| ADDRESS         |                            |               | CITY                | ZIP         |
| 4130 MENNES AVE |                            |               | RIVERSIDE           | 92509       |

**DETAILS**

Sites Details

URL:  
[http://geotracker.waterboards.ca.gov/profile\\_report.asp?global\\_id=T0606500142](http://geotracker.waterboards.ca.gov/profile_report.asp?global_id=T0606500142)  
 Global ID: T0606500142  
 Case Type: LUST CLEANUP SITE  
 Status: COMPLETED - CASE CLOSED  
 Agency Provided Address: 4130 MENNES AVE  
 Status Date: 10/4/1989  
 Cleanup Fund Case: YES  
 Lead Agency: RIVERSIDE COUNTY LOP  
 Case Worker: RIV  
 Local Agency: RIVERSIDE COUNTY LOP  
 Resolution Case Number: 083301269T  
 Location Case Number: 89415  
 File Location: LOCAL AGENCY WAREHOUSE  
 Potential Contaminants of Concern: GASOLINE  
 Potential Media Affected: SOIL  
 Site History: Not Reported  
 Begin Date: 3/14/1989  
 How Discovered: OTHER MEANS  
 How Discovered Description: Not Reported  
 Stop Method: OTHER MEANS  
 Stop Method Description: Not Reported  
 Agency Provided Latitude: 33.9902  
 Agency Provided Longitude: -117.410263

[More Details Link](#)

| DATABASE        | STATUS    | DISTANCE     | ELEVATION           | MAP ID       |
|-----------------|-----------|--------------|---------------------|--------------|
| Response-CA     | NO ACTION | 0.57 miles N | 768 ft              | <b>9</b>     |
| SITE NAME       |           |              | MAPS                | ID           |
| ALFREDO LIMON   |           |              | <a href="#">1,4</a> | CAR000200667 |
| ADDRESS         |           |              | CITY                | ZIP          |
| 4230 Gandale Ln |           |              | Riverside           | 92509        |

**DETAILS**

EnviroStor ID: CAR000200667

URL:

[http://www.envirostor.dtsc.ca.gov/public/profile\\_report.asp?global\\_id=CAR000200667](http://www.envirostor.dtsc.ca.gov/public/profile_report.asp?global_id=CAR000200667)

Cleanup Status: NO ACTION

Agency Provided Address: 4230 GANDALE LN

County: RIVERSIDE

## RECORDS SOURCES SEARCHED

| ABREVIATION         | DATABASE FULLNAME   | DATABASE CATEGORY             | DATABASE DETAILS LINK      | TOTAL LISTINGS |
|---------------------|---|-------------------------------|----------------------------|----------------|
| Air-CA              | Air Permits with Emissions  | ERS Supplemental Govt Sources | <a href="#">Click Here</a> | None Found     |
| AIR-DIST-CA         | Air Pollution Control District  | ERS Supplemental Govt Sources | <a href="#">Click Here</a> | 1              |
| AST-CA              | Historical Aboveground Storage Tanks  | State/Tribal UST              | <a href="#">Click Here</a> | None Found     |
| AST-CRSP-CA         | Aboveground Storage Tanks   | State/Tribal UST              | <a href="#">Click Here</a> | None Found     |
| BF-MOA-CA           | Brownfield MOA Sites (aka Considered Brownfield Sites, SWRCB MOA, Brownfield Memorandum of Agreement) | State/Tribal Brownfield       | <a href="#">Click Here</a> | None Found     |
| BF-Tribal-US        | Historical Tribal Brownfields   | Federal Brownfield            | <a href="#">Click Here</a> | None Found     |
| BF-US               | Brownfields Sites   | Federal Brownfields           | <a href="#">Click Here</a> | None Found     |
| BioFuel-US          | Bio Diesel Fuel   | ERS Supplemental Govt Sources | <a href="#">Click Here</a> | None Found     |
| BZ-HazWaste-CA      | Border Zone or Hazardous Waste Property   | State/Tribal ASTM Other Med   | <a href="#">Click Here</a> | None Found     |
| CAF-CA              | Confined Animal Facilities  | ERS Supplemental Govt Sources | <a href="#">Click Here</a> | None Found     |
| CDL-CA              | Clandestine Drug Labs   | ERS Supplemental Govt Sources | <a href="#">Click Here</a> | None Found     |
| CDL-US              | National Clandestine Drug Lab Register  | ERS Supplemental Govt Sources | <a href="#">Click Here</a> | None Found     |
| CERCLIS-Archived-US | CERCLIS sites that have been archived   | Federal CERCLIS NFRAP         | <a href="#">Click Here</a> | None Found     |
| CERCLIS-US          | Comprehensive Environmental Response, Compensation, and Liability Information System                  | Federal CERCLIS               | <a href="#">Click Here</a> | None Found     |
| CERS-CA             | California Environmental Reporting System (CERS)  | State/Tribal ASTM Other Med   | <a href="#">Click Here</a> | None Found     |
| CHMIRS-CA           | California Hazardous Material Incident Report System  | Emergency Release Reports     | <a href="#">Click Here</a> | None Found     |
| CHWF-CA             | Commercial Offsite Hazardous Waste Facilities   | ERS Supplemental Govt Sources | <a href="#">Click Here</a> | None Found     |
| City-AST-CA         | Underground Storage Tanks   | State/Tribal UST              | <a href="#">Click Here</a> | None Found     |
| City-CUPA-CA        | Certified Unified Program Agency  | State/Tribal ASTM Other Med   | <a href="#">Click Here</a> | None Found     |
| City-Others-CA      | Hazardous Material Facilities   | State/Tribal ASTM Other Med   | <a href="#">Click Here</a> | None Found     |

| ABBREVIATION          | DATABASE FULLNAME  | DATABASE CATEGORY                          | DATABASE DETAILS LINK      | TOTAL LISTINGS |
|-----------------------|--|--|----------------------------|----------------|
| City-UST-CA           | City Agency Underground Storage Tanks  | State/Tribal UST                           | <a href="#">Click Here</a> | None Found     |
| Cleaners-CA           | Cleaners   | ERS Supplemental Govt Sources              | <a href="#">Click Here</a> | None Found     |
| Coal-Ash-Dams-US      | Coal Ash Contaminated Sites and Hazard Dams  | ERS Supplemental Govt Sources              | <a href="#">Click Here</a> | None Found     |
| Controls-CA           | California sites with Deed Restrictions or other Controls  | State/Tribal Inst/Eng Controls             | <a href="#">Click Here</a> | None Found     |
| Controls-RCRA-US      | RCRA Institutional and Engineering Controls Summary (aka Federal RCRA with Controls)                     | Federal Institutional/Engineering Controls | <a href="#">Click Here</a> | None Found     |
| Controls-US           | US CERCLA Sites with Controls (aka US IC/EC, Institutional/Engineering List Controls, Land Use Controls) | Federal Institutional/Engineering Controls | <a href="#">Click Here</a> | None Found     |
| CorAct-Closed-CA      | Corrective Action Sites  | State/Tribal ASTM Other Low                | <a href="#">Click Here</a> | None Found     |
| CorAct-Open-CA        | Corrective Action Sites  | State/Tribal ASTM Other High               | <a href="#">Click Here</a> | None Found     |
| CorAct-Other-CA       | Corrective Action Sites  | State/Tribal ASTM Other Low                | <a href="#">Click Here</a> | None Found     |
| CORTESE-CA            | Cortese Hazardous Waste & Substances Sites List  | State/Tribal ASTM Other Med                | <a href="#">Click Here</a> | None Found     |
| County-AST-CA         | Aboveground Storage Tanks  | State/Tribal UST                           | <a href="#">Click Here</a> | None Found     |
| County-BI-CA          | Business Inventory   | ERS Supplemental Govt Sources              | <a href="#">Click Here</a> | None Found     |
| County-Hist-CA        | Historic Environmental County Listings   | State/Tribal ASTM Other Med                | <a href="#">Click Here</a> | None Found     |
| County-LUST-CA        | County Agency Leaking Underground Storage Tanks  | State/Tribal LUST                          | <a href="#">Click Here</a> | None Found     |
| County-LUST-Closed-CA | County Agency Leaking Underground Storage Tanks, Closed Cases  | State/Tribal LUST                          | <a href="#">Click Here</a> | 1              |
| County-LUST-Open-CA   | County Agency Leaking Underground Storage Tanks, Open Cases  | State/Tribal LUST                          | <a href="#">Click Here</a> | None Found     |
| County-Others-CA      | Environmental Related Databases  | State/Tribal ASTM Other Med                | <a href="#">Click Here</a> | None Found     |
| County-SLIC-Closed-CA | County SLIC Sites  | Emergency Release Reports                  | <a href="#">Click Here</a> | None Found     |
| County-SLIC-Open-CA   | County SLIC Sites  | Emergency Release Reports                  | <a href="#">Click Here</a> | None Found     |



| ABBREVIATION        | DATABASE FULLNAME                                | DATABASE CATEGORY                 | DATABASE DETAILS LINK      | TOTAL LISTINGS |
|---------------------|--|-----------------------------------|----------------------------|----------------|
| County-SML-CA       | County Site Mitigation Unit List                 | State/Tribal ASTM Other Med       | <a href="#">Click Here</a> | None Found     |
| County-SWF-CA       | County Solid Waste Facilities                    | State/Tribal Landfill/Solid Waste | <a href="#">Click Here</a> | None Found     |
| County-UST-CA       | County Agency Underground Storage Tanks          | State/Tribal UST                  | <a href="#">Click Here</a> | None Found     |
| CRSP-CA             | Cal EPA Regulated Site Portal                    | State/Tribal ASTM Other Med       | <a href="#">Click Here</a> | 2              |
| CUPA-CA             | Certified Unified Program Agency                 | State/Tribal ASTM Other Med       | <a href="#">Click Here</a> | None Found     |
| Dams-CA             | California Dams                                  | ERS Supplemental Govt Sources     | <a href="#">Click Here</a> | None Found     |
| Debris-US           | Historical Debris Sites                          | Federal Solid Waste               | <a href="#">Click Here</a> | None Found     |
| Deed-CA             | Deed Restrictions/Land Use Restrictions          | State/Tribal Inst/Eng Controls    | <a href="#">Click Here</a> | None Found     |
| Delisted-NPL-US     | Delisted NPL Sites                               | Federal Delisted NPL              | <a href="#">Click Here</a> | None Found     |
| DPR-CA              | Pesticide Regulation Licenses                    | ERS Supplemental Govt Sources     | <a href="#">Click Here</a> | None Found     |
| DryCleaners-CA      | Dry Cleaner Facilities                           | ERS Supplemental Govt Sources     | <a href="#">Click Here</a> | None Found     |
| EGRID-US            | Emissions & Generation Resource Facilities       | ERS Supplemental Govt Sources     | <a href="#">Click Here</a> | None Found     |
| ENF-CA              | Enforcement Actions Data                         | State/Tribal ASTM Other Med       | <a href="#">Click Here</a> | None Found     |
| ENF-SMARTS-CA       | Storm Water Enforcement Actions                  | State/Tribal ASTM Other Med       | <a href="#">Click Here</a> | None Found     |
| ENF-Wastewater-CA   | Wastewater Enforcement Actions                   | State/Tribal ASTM Other Med       | <a href="#">Click Here</a> | None Found     |
| EPA-Watch-List-US   | Historical EPA Watch List                        | ERS Supplemental Govt Sources     | <a href="#">Click Here</a> | None Found     |
| ERNS-US             | Emergency Response Notification System           | Federal ERNS                      | <a href="#">Click Here</a> | None Found     |
| Eval-Hist-Active-CA | EnviroStor Evaluation History Sites              | State/Tribal ASTM Other           | <a href="#">Click Here</a> | None Found     |
| Eval-Hist-NFA-CA    | EnviroStor Database Evaluation History NFA Sites | State/Tribal ASTM Other           | <a href="#">Click Here</a> | None Found     |
| Eval-Hist-Other-CA  | EnviroStor Database Evaluation History NFA Sites | State/Tribal ASTM Other           | <a href="#">Click Here</a> | None Found     |

| ABBREVIATION      | DATABASE FULLNAME   | DATABASE CATEGORY              | DATABASE DETAILS LINK      | TOTAL LISTINGS |
|-------------------|---|--------------------------------|----------------------------|----------------|
| FA-HW-CA          | Financial Assurance, Hazardous Waste                                | ERS Supplemental Govt Sources  | <a href="#">Click Here</a> | None Found     |
| FA-HW-US          | Financial Assurance, Hazardous Waste                                | ERS Supplemental Govt Sources  | <a href="#">Click Here</a> | None Found     |
| FA-SWF-CA         | Financial Assurance, Solid Waste Facilities                         | ERS Supplemental Govt Sources  | <a href="#">Click Here</a> | None Found     |
| FEMA-UST-US       | Historical FEMA Underground Storage Tanks                           | Federal UST                    | <a href="#">Click Here</a> | None Found     |
| FRS-US            | Facility Registry Index (FINDS)                                     | ERS Supplemental Govt Sources  | <a href="#">Click Here</a> | 1              |
| FTTS-ENF-US       | Historical FIFRA/TSCA Tracking System (FTTS) Enforcement Actions    | Federal ASTM Other             | <a href="#">Click Here</a> | None Found     |
| FTTS-INSP-US      | Historical FIFRA/TSCA Tracking System (FTTS) Inspections            | ERS Supplemental Govt Sources  | <a href="#">Click Here</a> | None Found     |
| FUDS-US           | Formerly Used Defense Sites   | ERS Supplemental Govt Sources  | <a href="#">Click Here</a> | None Found     |
| FUSRAP-US         | Formerly Utilized Sites Remedial Action Program Sites               | ERS Supplemental Govt Sources  | <a href="#">Click Here</a> | None Found     |
| Haulers-CA        | Registered Waste Tire Haulers Listing                               | ERS Supplemental Govt Sources  | <a href="#">Click Here</a> | None Found     |
| HazWaste-CA       | Hazardous Waste Facilities  | State/Tribal ASTM Other Med    | <a href="#">Click Here</a> | None Found     |
| Hist-AFS2-US      | Historical Air Facility System for Clean Air Act stationary sources | ERS Supplemental Govt Sources  | <a href="#">Click Here</a> | None Found     |
| Hist-AFS-US       | Historical Air Facility System for Clean Air Act stationary sources | ERS Supplemental Govt Sources  | <a href="#">Click Here</a> | None Found     |
| Hist-Agriculture  | Historical Ranches/Farms, Livestock/Agriculture                     | ERS Exclusive Historic Sources | <a href="#">Click Here</a> | None Found     |
| Hist-AST-CA       | Historical Aboveground Storage Tanks                                | ERS Supplemental Govt Sources  | <a href="#">Click Here</a> | None Found     |
| Hist-Auto Dealers | Historical Auto and Truck Dealers                                   | ERS Exclusive Historic Sources | <a href="#">Click Here</a> | None Found     |
| Hist-Auto Repair  | Historical Automotive Repair  | ERS Exclusive Historic Sources | <a href="#">Click Here</a> | None Found     |
| Hist-AWS-CA       | Historical Annual Workplan Sites                                    | ERS Supplemental Govt Sources  | <a href="#">Click Here</a> | None Found     |
| Hist-CA           | Previously Listed California Sites                                  | ERS Supplemental Govt Sources  | <a href="#">Click Here</a> | 2              |
| Hist-CalFID-CA    | Historical Facility Inventory Database                              | ERS Supplemental Govt Sources  | <a href="#">Click Here</a> | None Found     |
| Hist-CALSITES-CA  | Historical Calsites Database  | ERS Supplemental Govt Sources  | <a href="#">Click Here</a> | None Found     |

| ABBREVIATION                | DATABASE FULLNAME   | DATABASE CATEGORY              | DATABASE DETAILS LINK      | TOTAL LISTINGS |
|-----------------------------|---|--------------------------------|----------------------------|----------------|
| Hist-CERCLIS-NFRAP-US       | Historical CERCLIS-NFRAP  | ERS Supplemental Govt Sources  | <a href="#">Click Here</a> | None Found     |
| Hist-CERCLIS-US             | Historical CERCLIS Sites  | ERS Supplemental Govt Sources  | <a href="#">Click Here</a> | None Found     |
| Hist-Chemical Manufacturing | Historical Manufacturing and Distribution of Chemicals, Gases, and/or Solids  | ERS Exclusive Historic Sources | <a href="#">Click Here</a> | None Found     |
| Hist-Chemical-Storage       | Historical Chemical/Hazardous Use Storage   | ERS Exclusive Historic Sources | <a href="#">Click Here</a> | None Found     |
| Hist-City-UST-CA            | Historical Underground Storage Tanks  | ERS Supplemental Govt Sources  | <a href="#">Click Here</a> | None Found     |
| Hist-Cleaners               | Historical Laundry, Cleaners, and Dry Cleaning Services   | ERS Exclusive Historic Sources | <a href="#">Click Here</a> | None Found     |
| Hist-Controls-CA            | Historical Restricted Use Sites   | State/Tribal Inst/Eng Controls | <a href="#">Click Here</a> | None Found     |
| Hist-Convenience            | Historical Convenience Store with Possible Gas  | ERS Exclusive Historic Sources | <a href="#">Click Here</a> | None Found     |
| Hist-Cort-CA                | Historical Cortese list   | State/Tribal ASTM Other Med    | <a href="#">Click Here</a> | None Found     |
| Hist-Deed-CA                | Historical Deed Restriction Properties  | ERS Supplemental Govt Sources  | <a href="#">Click Here</a> | None Found     |
| Hist-Disposal-Recycle       | Historical Hazardous Disposal/Recycle and Dumps/Waste   | ERS Exclusive Historic Sources | <a href="#">Click Here</a> | None Found     |
| Hist-DTG-CA                 | Depth to Groundwater  | ERS Supplemental Govt Sources  | <a href="#">Click Here</a> | None Found     |
| Hist-Dumps-US               | Historical Dumps Inventory of 1985  | Federal Solid Waste            | <a href="#">Click Here</a> | None Found     |
| Hist-ERNS-US                | Historical Emergency Response Notification System (ERNS)  | ERS Supplemental Govt Sources  | <a href="#">Click Here</a> | None Found     |
| Hist-FIFRA-US               | Historical Case Administration Data from National Compliance Database (Federal Insecticide, Fungicide, and Rodenticide Act) | ERS Supplemental Govt Sources  | <a href="#">Click Here</a> | None Found     |
| Hist-FINDS-US               | Historical Facility Index System  | ERS Supplemental Govt Sources  | <a href="#">Click Here</a> | None Found     |
| Hist-Food-Processors        | Historical Food Processing Manufacturers  | ERS Exclusive Historic Sources | <a href="#">Click Here</a> | None Found     |
| Hist-Gun-Ranges             | Historical Gun Ranges/Clubs   | ERS Exclusive Historic Sources | <a href="#">Click Here</a> | None Found     |
| Hist-HWS-CA                 | Historical Cortese List-Hazardous Waste Substance Site List   | ERS Supplemental Govt Sources  | <a href="#">Click Here</a> | None Found     |

| ABBREVIATION             | DATABASE FULLNAME  | DATABASE CATEGORY              | DATABASE DETAILS LINK      | TOTAL LISTINGS |
|--------------------------|--|--------------------------------|----------------------------|----------------|
| Hist-LUSTIS-CA           | Historical Lust Information System (LUSTIS)                            | ERS Supplemental Govt Sources  | <a href="#">Click Here</a> | None Found     |
| Hist-Machine Shop        | Historical Machine Shops, Welding, Machine Repair                      | ERS Exclusive Historic Sources | <a href="#">Click Here</a> | None Found     |
| Hist-Manufacturing       | Historical Sources US: Manufacturing                                   | ERS Exclusive Historic Sources | <a href="#">Click Here</a> | None Found     |
| Hist-Metal Plating       | Historical Metal Plating   | ERS Exclusive Historic Sources | <a href="#">Click Here</a> | None Found     |
| Hist-Mining              | Historical Mining Operations   | ERS Exclusive Historic Sources | <a href="#">Click Here</a> | None Found     |
| HIST-MLTS-US             | Historical Material Licensing Tracking System                          | ERS Supplemental Govt Sources  | <a href="#">Click Here</a> | None Found     |
| Hist-Mortuaries          | Historical Crematories/Mortuaries                                      | ERS Exclusive Historic Sources | <a href="#">Click Here</a> | None Found     |
| HIST-MTBE-CA             | Historical Sites With MTBE (Methyl Tertiary-Butyl Ether) Contamination | ERS Supplemental Govt Sources  | <a href="#">Click Here</a> | None Found     |
| Hist-NPL-US              | Historical National Priority List                                      | ERS Supplemental Govt Sources  | <a href="#">Click Here</a> | None Found     |
| Hist-Oil-Gas             | Historical Oil and Gas Well Related Facilities                         | ERS Exclusive Historic Sources | <a href="#">Click Here</a> | None Found     |
| Hist-OilGas-Refiners     | Historical Oil/Gas Refiners/Manufacturers/Plants                       | ERS Exclusive Historic Sources | <a href="#">Click Here</a> | None Found     |
| Hist-Orange-County-LF-CA | Historical Orange County Landfills                                     | ERS Supplemental Govt Sources  | <a href="#">Click Here</a> | None Found     |
| Historical-CA            | Historical Sites   | ERS Supplemental Govt Sources  | <a href="#">Click Here</a> | None Found     |
| Hist-Other               | Historical Environmental Facilities                                    | ERS Exclusive Historic Sources | <a href="#">Click Here</a> | None Found     |
| Hist-Paint-Stores        | Historical Paint Stores  | ERS Exclusive Historic Sources | <a href="#">Click Here</a> | None Found     |
| Hist-Petroleum           | Historical Petroleum Refining/ Manufacturing/ Chemicals                | ERS Exclusive Historic Sources | <a href="#">Click Here</a> | None Found     |
| Hist-Post-Offices        | Historical Post Offices  | ERS Exclusive Historic Sources | <a href="#">Click Here</a> | None Found     |
| Hist-Printers            | Historical Printers and Publishers                                     | ERS Exclusive Historic Sources | <a href="#">Click Here</a> | None Found     |
| Hist-Prop65-CA           | Historical Prop 65 Sites   | ERS Supplemental Govt Sources  | <a href="#">Click Here</a> | None Found     |
| HIST-R4-CA               | Historical sites   | State/Tribal ASTM Other Med    | <a href="#">Click Here</a> | None Found     |

| ABBREVIATION            | DATABASE FULLNAME  | DATABASE CATEGORY              | DATABASE DETAILS LINK      | TOTAL LISTINGS |
|-------------------------|--|--------------------------------|----------------------------|----------------|
| Hist-RCRIS-US           | Historical EPA's Resource Conservation and Recovery Act                  | ERS Supplemental Govt Sources  | <a href="#">Click Here</a> | None Found     |
| Hist-Regional-LUST-CA   | Historical Leaking Underground Storage Tanks                             | ERS Supplemental Govt Sources  | <a href="#">Click Here</a> | None Found     |
| Hist-Regional-Other-CA  | Historical Toxic Lists, Site Mitigation, and Groundwater Cleanup Program | ERS Supplemental Govt Sources  | <a href="#">Click Here</a> | None Found     |
| Hist-Regional-SLIC-CA   | Historical Spills and Leak Sites   | ERS Supplemental Govt Sources  | <a href="#">Click Here</a> | None Found     |
| Hist-Regional-Spills-CA | Historical Industrial Cleanup Sites                                      | ERS Supplemental Govt Sources  | <a href="#">Click Here</a> | None Found     |
| Hist-Regional-SWLF-CA   | Historical County Landfills and Transfer Stations                        | ERS Supplemental Govt Sources  | <a href="#">Click Here</a> | None Found     |
| Hist-Regional-UST-CA    | Historical Underground Storage Tanks                                     | ERS Supplemental Govt Sources  | <a href="#">Click Here</a> | None Found     |
| Hist-Rental             | Historical Rental Equipment & Yards                                      | ERS Exclusive Historic Sources | <a href="#">Click Here</a> | None Found     |
| Hist-RV-Dealers         | Historical Trailer and Recreational Vehicle Dealers                      | ERS Exclusive Historic Sources | <a href="#">Click Here</a> | None Found     |
| Hist-Salvage            | Historical Vehicle Salvage Yards or Wreckers                             | ERS Exclusive Historic Sources | <a href="#">Click Here</a> | None Found     |
| Hist-SCL-CA             | Historical California Cerclis Sites                                      | ERS Supplemental Govt Sources  | <a href="#">Click Here</a> | None Found     |
| Hist-Service Stations   | Historical Service Stations/Vehicle Fueling                              | ERS Exclusive Historic Sources | <a href="#">Click Here</a> | None Found     |
| HIST-SLIC-CV-CLOSED-CA  | Historical Central Valley Spills and Leak Sites                          | Emergency Release Reports      | <a href="#">Click Here</a> | None Found     |
| HIST-SLIC-CV-OPEN-CA    | Historical Central Valley Spills and Leak Sites                          | Emergency Release Reports      | <a href="#">Click Here</a> | None Found     |
| Hist-Steel-Metals       | Historical Steel Mills/Manufacturers/Foundries/Smelters                  | ERS Exclusive Historic Sources | <a href="#">Click Here</a> | None Found     |
| Hist-SWIS-CA            | Historical Solid Waste Information System (SWIS)                         | ERS Supplemental Govt Sources  | <a href="#">Click Here</a> | None Found     |
| Hist-Textile            | Historical Textile Mills/Manufacturers                                   | ERS Exclusive Historic Sources | <a href="#">Click Here</a> | None Found     |
| Hist-ToxicPits-CA       | Historical Toxic Pits Cleanup Facilities                                 | ERS Supplemental Govt Sources  | <a href="#">Click Here</a> | None Found     |
| Hist-Transportation     | Historical Transportation Facilities                                     | ERS Exclusive Historic Sources | <a href="#">Click Here</a> | None Found     |

| ABBREVIATION            | DATABASE FULLNAME  | DATABASE CATEGORY                          | DATABASE DETAILS LINK      | TOTAL LISTINGS |
|-------------------------|--|--|----------------------------|----------------|
| Hist-TRIS-US            | Historical Toxic Release Inventory System  | ERS Supplemental Govt Sources              | <a href="#">Click Here</a> | None Found     |
| Hist-Trucking           | Historical Trucking, Shipping, Delivery, and/or Storage  | ERS Exclusive Historic Sources             | <a href="#">Click Here</a> | None Found     |
| Hist-US                 | Historical Previously Listed Federal Sites   | ERS Supplemental Govt Sources              | <a href="#">Click Here</a> | None Found     |
| Hist-US-EC              | Historical Engineering Controls Sites (aka US EC, Engineering Controls, Land Use Controls)                   | Federal Institutional/Engineering Controls | <a href="#">Click Here</a> | None Found     |
| Hist-USGS-WaterWells-CA | Historical Ground Water Site Inventory for California  | ERS Supplemental Govt Sources              | <a href="#">Click Here</a> | None Found     |
| Hist-US-IC              | Historical Sites with Institutional Controls (aka US IC, Institutional Controls, Land Use Controls)          | Federal Institutional/Engineering Controls | <a href="#">Click Here</a> | None Found     |
| Hist-UST-CA             | Historical Hazardous Substance Storage Information (aka Historical Underground Storage Tanks)                | State/Tribal UST                           | <a href="#">Click Here</a> | None Found     |
| Hist-UST-Cleanup-CA     | Historic UST Cases Recommended for Closure under UST Cleanup Fund 5 Year Review (aka UST Cleanup Fund Cases) | State/Tribal LUST                          | <a href="#">Click Here</a> | None Found     |
| Hist-USTReg-CA          | Historical Underground Storage Tank Registrations Database   | ERS Supplemental Govt Sources              | <a href="#">Click Here</a> | None Found     |
| Hist-Vehicle-Parts      | Historical Vehicle Parts   | ERS Exclusive Historic Sources             | <a href="#">Click Here</a> | None Found     |
| Hist-Vehicle-Washing    | Historical Vehicle/Truck Washing Facilities  | ERS Exclusive Historic Sources             | <a href="#">Click Here</a> | None Found     |
| Hist-WaterWells-US      | Historical Public Community Water Supply/Well Head Protection Database                                       | ERS Supplemental Govt Sources              | <a href="#">Click Here</a> | None Found     |
| Hist-WIP-Active-CA      | Historical Well Investigation Program Case List, Active Sites (aka WIP)                                      | State/Tribal ASTM Other Med                | <a href="#">Click Here</a> | None Found     |
| Hist-WIP-Backlog-CA     | Historical Well Investigation Program Case List, Backlog Sites (aka WIP)                                     | State/Tribal ASTM Other Med                | <a href="#">Click Here</a> | None Found     |
| Hist-WIP-Historical-CA  | Historical Well Investigation Program Case List, Historical Sites (aka WIP)                                  | State/Tribal ASTM Other Low                | <a href="#">Click Here</a> | None Found     |
| Hist-WMUDS-CA           | Historical Waste Management Unit Database System   | ERS Supplemental Govt Sources              | <a href="#">Click Here</a> | None Found     |
| HMIS-US                 | Hazardous Materials Information System   | Federal Emergency Release Reports          | <a href="#">Click Here</a> | None Found     |
| HWIS-CA                 | Hazardous Waste Information Summary  | State/Tribal RCRA Equivalent               | <a href="#">Click Here</a> | 1              |

| ABBREVIATION        | DATABASE FULLNAME  | DATABASE CATEGORY                          | DATABASE DETAILS LINK      | TOTAL LISTINGS |
|---------------------|--|--|----------------------------|----------------|
| HWMP-Controls-CA    | Hazardous Waste Management Program Facility Sites with Deed / Land Use Restriction | State/Tribal Inst/Eng Controls             | <a href="#">Click Here</a> | None Found     |
| HWT-CA              | Hazardous Waste Transporters   | ERS Supplemental Govt Sources              | <a href="#">Click Here</a> | None Found     |
| ICE-CA              | Inspection, Compliance, and Enforcement  | State/Tribal ASTM Other Med                | <a href="#">Click Here</a> | None Found     |
| ICIS-Air-US         | Integrated Compliance Information System for Air                                   | ERS Supplemental Govt Sources              | <a href="#">Click Here</a> | None Found     |
| ICIS-FEC-US         | Integrated Compliance Information System for Federal Enforcement Data              | ERS Supplemental Govt Sources              | <a href="#">Click Here</a> | None Found     |
| ICIS-NPDES-US       | National Pollutant Discharge Elimination System (NPDES)                            | ERS Supplemental Govt Sources              | <a href="#">Click Here</a> | 1              |
| LA-LF-CA            | Los Angeles County Landfills   | State/Tribal Solid Waste                   | <a href="#">Click Here</a> | None Found     |
| Land-Disposal-CA    | Geotracker - Land Disposal Sites (aka Landfills, LDS)                              | State/Tribal Landfill/Solid Waste          | <a href="#">Click Here</a> | None Found     |
| LA-Waste-Haulers-CA | Waste Haulers  | ERS Supplemental Govt Sources              | <a href="#">Click Here</a> | None Found     |
| Lead-Smelter-2-US   | Historical Lead Smelter Sites  | ERS Supplemental Govt Sources              | <a href="#">Click Here</a> | None Found     |
| Lead-US             | Lead Smelter Sites   | ERS Supplemental Govt Sources              | <a href="#">Click Here</a> | None Found     |
| Liens-CA            | Environmental Liens  | State/Tribal Inst/Eng Controls             | <a href="#">Click Here</a> | None Found     |
| LIENS-US            | Superfund Liens  | Federal Institutional/Engineering Controls | <a href="#">Click Here</a> | None Found     |
| LMOP-US             | Landfill Methane Outreach Program  | ERS Supplemental Govt Sources              | <a href="#">Click Here</a> | None Found     |
| LUST-Closed-CA      | Geotracker - Leaking Underground Storage Tanks, Closed Cases                       | State/Tribal LUST                          | <a href="#">Click Here</a> | 1              |
| LUST-Open-CA        | Geotracker - Leaking Underground Storage Tanks, Open Cases                         | State/Tribal LUST                          | <a href="#">Click Here</a> | None Found     |
| Manifest2-RI        | Hazardous Waste Manifest   | State/Tribal RCRA Equivalent               | <a href="#">Click Here</a> | None Found     |
| MethaneLF-CA        | Methane Producing Landfills  | State/Tribal Other                         | <a href="#">Click Here</a> | None Found     |
| Military-Active-CA  | EnviroStor Database Military Active Sites (aka MCS)                                | State/Tribal Voluntary Cleanup Sites       | <a href="#">Click Here</a> | None Found     |
| Military-Bases-US   | Military Base Boundaries   | ERS Supplemental Govt Sources              | <a href="#">Click Here</a> | None Found     |

| ABREVIATION       | DATABASE FULLNAME   | DATABASE CATEGORY                    | DATABASE DETAILS LINK      | TOTAL LISTINGS |
|-------------------|---|--------------------------------------|----------------------------|----------------|
| Military-NFA-CA   | EnviroStor Database Military Active Sites (aka MCS)                 | State/Tribal Voluntary Cleanup Sites | <a href="#">Click Here</a> | None Found     |
| Military-Other-CA | EnviroStor Database Military Active Sites (aka MCS)                 | State/Tribal Voluntary Cleanup Sites | <a href="#">Click Here</a> | None Found     |
| Mines2-CA         | California Mines  | ERS Supplemental Govt Sources        | <a href="#">Click Here</a> | None Found     |
| Mines-CA          | Historical Death Valley Mines                                       | ERS Supplemental Govt Sources        | <a href="#">Click Here</a> | None Found     |
| Mines-CDMG-CA     | California Division of Mines and Geology                            | ERS Supplemental Govt Sources        | <a href="#">Click Here</a> | None Found     |
| MINES-US          | Mines Master Index File   | ERS Supplemental Govt Sources        | <a href="#">Click Here</a> | None Found     |
| MLTS-US           | Material Licensing Tracking System                                  | ERS Supplemental Govt Sources        | <a href="#">Click Here</a> | None Found     |
| Mortgage-CA       | Cal Mortgage Facilities   | ERS Supplemental Govt Sources        | <a href="#">Click Here</a> | None Found     |
| MRDS-US           | Mineral Resources Data System (MRDS)                                | ERS Supplemental Govt Sources        | <a href="#">Click Here</a> | None Found     |
| MWMP-CA           | Medical Waste Management Program                                    | ERS Supplemental Govt Sources        | <a href="#">Click Here</a> | None Found     |
| NCI-CA            | Non-Case Information  | ERS Supplemental Govt Sources        | <a href="#">Click Here</a> | None Found     |
| NEI-LF-CA         | Historical NEI (National Emission Inventory) Landfill Point Sources | ERS Supplemental Govt Sources        | <a href="#">Click Here</a> | None Found     |
| NPDES-CA          | National Pollutant Discharge Elimination System                     | ERS Supplemental Govt Sources        | <a href="#">Click Here</a> | None Found     |
| NPDES-SW-CA       | Notice of Intent Data   | ERS Supplemental Govt Sources        | <a href="#">Click Here</a> | None Found     |
| NPL-US            | National Priorities List  | Federal NPL                          | <a href="#">Click Here</a> | None Found     |
| NPL-US            | NPL Boundaries  | Federal NPL                          | <a href="#">Click Here</a> | None Found     |
| OGM-CA            | Oil and Gas Monitoring  | ERS Supplemental Govt Sources        | <a href="#">Click Here</a> | None Found     |
| OGW-CA            | California Oil and Gas Wells  | ERS Supplemental Govt Sources        | <a href="#">Click Here</a> | None Found     |
| OSCF-CA           | Orphan Site Cleanup Fund  | ERS Supplemental Govt Sources        | <a href="#">Click Here</a> | None Found     |
| PADS-US           | PCB Registration Database System                                    | Federal ASTM Other                   | <a href="#">Click Here</a> | None Found     |
| PCB-US            | PCB Transformers  | Federal ASTM Other                   | <a href="#">Click Here</a> | None Found     |
| PCS-US            | Historical Permit Compliance System for Clean Water Act             | ERS Supplemental Govt Sources        | <a href="#">Click Here</a> | None Found     |
| Perch1-CA         | Perchlorate Confirmed Contaminant Sites                             | ERS Supplemental Govt Sources        | <a href="#">Click Here</a> | None Found     |



| ABREVIATION       | DATABASE FULLNAME  | DATABASE CATEGORY             | DATABASE DETAILS LINK      | TOTAL LISTINGS |
|-------------------|--|-------------------------------|----------------------------|----------------|
| Perch2-CA         | Perchlorate Confirmed Contaminant Sites  | ERS Supplemental Govt Sources | <a href="#">Click Here</a> | None Found     |
| PR-MOA-CA         | Polanco Redevelopment MOA Sites  | State/Tribal ASTM Other Med   | <a href="#">Click Here</a> | None Found     |
| Project-CA        | Project - Multipurpose Site Type   | ERS Supplemental Govt Sources | <a href="#">Click Here</a> | None Found     |
| Proposed-NPL-US   | Proposed NPL Sites   | Federal NPL                   | <a href="#">Click Here</a> | None Found     |
| RADINFO-US        | Radiation Information Database   | ERS Supplemental Govt Sources | <a href="#">Click Here</a> | None Found     |
| RCRA-CESQG-US     | Resource Conservation and Recovery Act, Conditionally Exempt Small Quantity Generators (aka RCRA CESQG)                    | Federal RCRA Generators       | <a href="#">Click Here</a> | None Found     |
| RCRA-COR-US       | Resource Conservation and Recovery Act, - Corrective Actions (aka RCRA CORRACTS)   | Federal RCRA CORRACTS         | <a href="#">Click Here</a> | None Found     |
| RCRA-LQG-US       | Resource Conservation and Recovery Act, Large Quantity Generators (aka RCRA LQG)   | Federal RCRA Generators       | <a href="#">Click Here</a> | None Found     |
| RCRA-NON-US       | Resource Conservation and Recovery Act, Non-Hazardous Generators (aka RCRA Non-Haz, RCRA NonGen, RCRA No longer Regulated) | Federal RCRA Generators       | <a href="#">Click Here</a> | 1              |
| RCRA-SQG-US       | Resource Conservation and Recovery Act, Small Quantity Generators (aka RCRA SQG)   | Federal RCRA Generators       | <a href="#">Click Here</a> | None Found     |
| RCRA-TSDF-US      | Resource Conservation and Recovery Act -, Treatment, Storage, and Disposal Facilities (aka RCRA TSD, RCRA TSDF)            | Federal RCRA non-CORRACTS TSD | <a href="#">Click Here</a> | None Found     |
| Response-CA       | State Response Sites and National Priorities List (NPL)  | State/Tribal NPL              | <a href="#">Click Here</a> | 1              |
| RFG-Lab-US        | Reformulated Gasoline (RFG)  | ERS Supplemental Govt Sources | <a href="#">Click Here</a> | None Found     |
| RMP-US            | Risk Management Plans  | ERS Supplemental Govt Sources | <a href="#">Click Here</a> | None Found     |
| ROD-US            | Records of Decision  | ERS Supplemental Govt Sources | <a href="#">Click Here</a> | None Found     |
| SAA-Agreements-US | Sites with Superfund Alternative Approach Agreements   | Federal ASTM Other            | <a href="#">Click Here</a> | None Found     |

| ABBREVIATION                        | DATABASE FULLNAME   | DATABASE CATEGORY                    | DATABASE DETAILS LINK      | TOTAL LISTINGS |
|-------------------------------------|---|--------------------------------------|----------------------------|----------------|
| School-Active-CA                    | EnviroStor Database School Active Sites (aka School Property Evaluation Program, SCH) | State/Tribal Voluntary Cleanup Sites | <a href="#">Click Here</a> | None Found     |
| School-NFA-CA                       | EnviroStor Database School Active Sites (aka School Property Evaluation Program, SCH) | State/Tribal Voluntary Cleanup Sites | <a href="#">Click Here</a> | None Found     |
| School-Other-CA                     | EnviroStor Database School Active Sites (aka School Property Evaluation Program, SCH) | State/Tribal Voluntary Cleanup Sites | <a href="#">Click Here</a> | None Found     |
| SDWIS-US                            | Safe Drinking Water Information System  | ERS Supplemental Govt Sources        | <a href="#">Click Here</a> | 3              |
| SGV-Deep-Plumes-CA                  | San Gabriel Valley Deep Plumes  | State/Tribal Solid Waste             | <a href="#">Click Here</a> | None Found     |
| SGV-Shallow-Plumes-CA               | San Gabriel Valley Shallow Plumes   | State/Tribal Solid Waste             | <a href="#">Click Here</a> | None Found     |
| SGV-Shallow-Plumes-Puente-Valley-CA | Puente Valley Shallow Plumes  | State/Tribal Solid Waste             | <a href="#">Click Here</a> | None Found     |
| SLIC-Closed-CA                      | Geotracker - The Spills, Leaks, Investigation & Cleanup (SLIC), Closed Cases          | Emergency Release Reports            | <a href="#">Click Here</a> | 1              |
| SLIC-Open-CA                        | Geotracker -Spills, Leaks, Investigation & Cleanup (SLIC), Open Cases                 | Emergency Release Reports            | <a href="#">Click Here</a> | None Found     |
| SML-CA                              | Site Mitigation List  | State/Tribal ASTM Other Med          | <a href="#">Click Here</a> | None Found     |
| SP-CA                               | Sampling Points   | ERS Supplemental Govt Sources        | <a href="#">Click Here</a> | None Found     |
| Spills-SSO-CA                       | Sanitary Sewer System   | ERS Supplemental Govt Sources        | <a href="#">Click Here</a> | None Found     |
| SSTS-US                             | Section 7 Tracking System   | ERS Supplemental Govt Sources        | <a href="#">Click Here</a> | None Found     |
| State-Response-Active-CA            | EnviroStor State Response Active Sites  | State/Tribal NPL                     | <a href="#">Click Here</a> | None Found     |
| State-Response-NFA-CA               | EnviroStor State Response NFA Sites   | State/Tribal NPL                     | <a href="#">Click Here</a> | None Found     |
| State-Response-Other-CA             | EnviroStor State Response Other Sites   | State/Tribal NPL                     | <a href="#">Click Here</a> | None Found     |

| ABBREVIATION            | DATABASE FULLNAME   | DATABASE CATEGORY                 | DATABASE DETAILS LINK      | TOTAL LISTINGS |
|-------------------------|---|-----------------------------------|----------------------------|----------------|
| Superfund-Active-CA     | Envirostor Superfund Active Sites (aka BEAP, CalSites, Brownfields and Environmental Restoration Program) | State/Tribal CERCLIS Equivalent   | <a href="#">Click Here</a> | None Found     |
| Superfund-NFA-CA        | EnviroStor Superfund NFA Sites (aka BEAP, CalSites, Brownfields and Environmental Restoration Program)    | State/Tribal CERCLIS Equivalent   | <a href="#">Click Here</a> | None Found     |
| Superfund-Other-CA      | EnviroStor Superfund Sites (aka BEAP, CalSites, Brownfields and Environmental Restoration Program)        | State/Tribal CERCLIS Equivalent   | <a href="#">Click Here</a> | None Found     |
| SWIS-CA                 | Solid Waste Information System  | State/Tribal Landfill/Solid Waste | <a href="#">Click Here</a> | None Found     |
| SWLF-US                 | Solid Waste Facilities  | Federal Solid Waste               | <a href="#">Click Here</a> | None Found     |
| SWRCY-CA                | Beverage Container Recycler Database  | State/Tribal ASTM Other Med       | <a href="#">Click Here</a> | None Found     |
| TierPer-CA              | Tiered Permits  | ERS Supplemental Govt Sources     | <a href="#">Click Here</a> | None Found     |
| TOMS-CA                 | Topographically Occurring Mine Symbols  | ERS Supplemental Govt Sources     | <a href="#">Click Here</a> | None Found     |
| Tribal-Air-US           | Tribal Air Permitted Facilities   | ERS Supplemental Govt Sources     | <a href="#">Click Here</a> | None Found     |
| Tribal-LUST-Closed-Reg4 | Tribal Leaking Underground Storage Tanks, Region 4, Closed Cases (aka Indian LUST)                        | Federal LUST                      | <a href="#">Click Here</a> | None Found     |
| Tribal-LUST-Closed-Reg9 | Tribal Leaking Underground Storage Tanks, Region 9 (aka Indian LUST)                                      | Federal LUST                      | <a href="#">Click Here</a> | None Found     |
| Tribal-LUST-Open-Reg10  | Tribal Leaking Underground Storage Tanks (aka Indian LUST)  | Federal LUST                      | <a href="#">Click Here</a> | None Found     |
| Tribal-LUST-Open-Reg4   | Tribal Leaking Underground Storage Tanks, Region 4, Open Cases (aka Indian LUST)                          | Federal LUST                      | <a href="#">Click Here</a> | None Found     |
| Tribal-LUST-Open-Reg9   | Tribal Leaking Underground Storage Tanks , Region 9 (aka Indian LUST)                                     | Federal LUST                      | <a href="#">Click Here</a> | None Found     |
| Tribal-LUST-Reg1        | Tribal Leaking Underground Storage Tanks (aka Indian LUST)  | Federal LUST                      | <a href="#">Click Here</a> | None Found     |
| Tribal-LUST-Reg7        | Tribal Leaking Underground Storage Tanks, Region 7 (aka Indian LUST)                                      | Federal LUST                      | <a href="#">Click Here</a> | None Found     |
| Tribal-ODI-US           | Tribal Open Dump Sites  | Federal Solid Waste               | <a href="#">Click Here</a> | None Found     |
| Tribal-UST-Reg1         | Tribal Underground Storage Tanks (aka INDIAN UST)   | Federal UST                       | <a href="#">Click Here</a> | None Found     |
| Tribal-UST-Reg10        | Tribal Underground Storage Tanks (aka Indian UST)   | Federal UST                       | <a href="#">Click Here</a> | None Found     |

| ABBREVIATION       | DATABASE FULLNAME   | DATABASE CATEGORY             | DATABASE DETAILS LINK      | TOTAL LISTINGS |
|--------------------|---|-------------------------------|----------------------------|----------------|
| Tribal-UST-Reg4    | Tribal Underground Storage Tanks (aka INDIAN UST)   | Federal UST                   | <a href="#">Click Here</a> | None Found     |
| Tribal-UST-Reg7    | Tribal Underground Storage Tanks, Region 7 (aka UST)  | Federal UST                   | <a href="#">Click Here</a> | None Found     |
| Tribal-UST-Reg9    | Tribal Underground Storage Tanks (aka Tribal UST)   | Federal UST                   | <a href="#">Click Here</a> | None Found     |
| Tribal-VCP-US      | Tribal VCP  | Federal Tribal VCP            | <a href="#">Click Here</a> | None Found     |
| TRIS2000-US        | Historical Toxics Release Inventory System  | ERS Supplemental Govt Sources | <a href="#">Click Here</a> | None Found     |
| TRIS2010-US        | Toxics Release Inventory System   | ERS Supplemental Govt Sources | <a href="#">Click Here</a> | None Found     |
| TRIS80-US          | Historical Toxics Release Inventory System  | ERS Supplemental Govt Sources | <a href="#">Click Here</a> | None Found     |
| TRIS90-US          | Historical Toxics Release Inventory System  | ERS Supplemental Govt Sources | <a href="#">Click Here</a> | None Found     |
| TSCA-US            | Toxics Substance Control Sites  | ERS Supplemental Govt Sources | <a href="#">Click Here</a> | None Found     |
| UIC2-CA            | Injection Wells   | ERS Supplemental Govt Sources | <a href="#">Click Here</a> | None Found     |
| UIC-CA             | Underground Injection Control Wells   | ERS Supplemental Govt Sources | <a href="#">Click Here</a> | None Found     |
| UMTRA-US           | Historical Uranium Mill Tailings Remedial Action Sites  | ERS Supplemental Govt Sources | <a href="#">Click Here</a> | None Found     |
| USGS-Waterwells-US | Ground Water Site Inventory   | ERS Supplemental Govt Sources | <a href="#">Click Here</a> | 2              |
| UST-Abandoned-CA   | Abandoned UST Initiative (aka Inventory of Abandoned Tank Sites)  | State/Tribal UST              | <a href="#">Click Here</a> | None Found     |
| UST-CA             | Geotracker - Underground Storage Tanks  | State/Tribal UST              | <a href="#">Click Here</a> | None Found     |
| UST-Closed-CA      | UST Case Closure Review Denials and Approved Orders (aka Closure of Underground Storage Tank (UST) Cases) | State/Tribal UST              | <a href="#">Click Here</a> | None Found     |
| USTComp-CA         | Previously Abandoned Tanks Now in Compliance (aka Compliance UST)   | State/Tribal UST              | <a href="#">Click Here</a> | None Found     |
| UST-CRSP-CA        | Underground Storage Tanks   | State/Tribal UST              | <a href="#">Click Here</a> | None Found     |
| UST-Priority-CA    | UST Cleanup Fund Priority List  | State/Tribal UST              | <a href="#">Click Here</a> | None Found     |
| UST-Proposed-CA    | Proposed Closure of UST Cases (aka UST Proposed for Closure)  | State/Tribal UST              | <a href="#">Click Here</a> | None Found     |

| ABREVIATION         | DATABASE FULLNAME                   | DATABASE CATEGORY                    | DATABASE DETAILS LINK      | TOTAL LISTINGS |
|---------------------|-------------------------------------|--------------------------------------|----------------------------|----------------|
| Vapor-Intrusions-US | Vapor Intrusion Database            | ERS Supplemental Govt Sources        | <a href="#">Click Here</a> | None Found     |
| VCP-Active-CA       | EnviroStor VCP Active Sites         | State/Tribal Voluntary Cleanup Sites | <a href="#">Click Here</a> | None Found     |
| VCP-NFA-CA          | EnviroStor Database VCP NFA Listing | State/Tribal Voluntary Cleanup Sites | <a href="#">Click Here</a> | None Found     |
| VCP-Other-CA        | EnviroStor VCP Other Sites          | State/Tribal Voluntary Cleanup Sites | <a href="#">Click Here</a> | None Found     |
| WDR-CA              | Waste Discharge Requirements        | ERS Supplemental Govt Sources        | <a href="#">Click Here</a> | None Found     |

---

## UN-MAPPABLE OCCURRENCES

The following occurrences were not mapped primarily due to incomplete or inaccurate address information. All of the following occurrences were determined to share the same zip code as the area searched. General status information is given with each occurrence along with any address information entered by the agency responsible for the list.

| ID                              | Facility Name | Address | Database | Status |
|---------------------------------|---------------|---------|----------|--------|
| No "un-mapped" sites requested. |               |         |          |        |

---

## **DISCLAIMER, LIMITS AND LIABILITIES**

All of the data presented in this report was garnered from public information maintained by governmental agencies. **Environmental Record Search (ERS)** cannot ensure that the data, which has been entered and maintained by others, is complete and/or accurate. Any, and all omissions, errors, negligence, accidentally or otherwise within the data received by **ERS** is assumed to be caused by others and **ERS** cannot and does not assume, take, or acknowledge any liability whatsoever for their respective data. The extrapolation of the mapped locations is based solely on the accuracy of the data provided by others. Prior to relying completely on any mapped location within this report, its accuracy should be verified using other means such as further documentation or a field visit. **ERS** makes no representation, warranty or guaranty, express or implied regarding the accuracy of the data entered and maintained by others or the suitability of the data received from others in this report for a certain task or interpretation.

The data presented in this report should only be interpreted by an experienced environmental professional, as per EPA definition, that completely understands the potential inaccuracy of the data derived from others, the possible existence of contaminated occurrences that have not been listed, and the possibility that the governmental database misrepresents the actual status of an occurrence or listing. Prior to relying completely on any of the data within this report, an environmental professional should verify the accuracy of the information presented unless one of ERS's Environmental Professionals has interpreted the data and/or report.

It is important that the reader and/or end user of this information realize that the data gathered has not been verified for its accuracy or completeness in any way by **ERS**. With billions of records, this is an impossible task for any Company. As much as possible, the data is presented unchanged and unaltered to represent the actual data produced by these agencies. This insures the integrity of the data for the end user.

**ERS** does however stand behind its representation of the data, any manually plotted occurrences, any risk determinations and all other items directly under its control. This report does comply (as far as the data is reasonably ascertainable as outlined in both the following standards) with section 8.2.2 of ASTM 1527-21 – Standard Environmental Record Sources and EPA's 40 CFR Part 312, All Appropriate Inquiries. **ERS** does ensure that the data is accurately reproduced from the original source. **ERS** backs the reporting of the data with \$3,000,000 of General and Environmental Professional Liability (errors and omissions) Insurance!

The **ERS** logo, name, report design, presentation, maps, tables, etc., are the exclusive property of **ERS** and its parent company and affiliates. Except as provided below, information or images contained in this report may not be reproduced or distributed in whole or in part by any means without the prior written permission from **ERS**. United States and international copyright laws protect any and all reports produced by **ERS**.

The person or entity that purchased this report may make up to five (5) copies of the entire report or any part of it for archival purposes or to include as part of another report. All copyright information must remain intact and not be modified in any way.

**Environmental Record Search (ERS)** and their respective products/reports (i.e. RecCheck, LenderCheck, Environmental Screen, etc.) as well as their respective business operations, are **NOT** associated in any way with nor related to, First American Commercial Real Estate, Inc. (FACRES) and/or the First American Family of Companies.

Maps throughout this report were created using ArcGIS® software by ESRI. ArcGIS® and ArcMap™ are the intellectual property of ESRI and are used herein under license. Copyright © ESRI. All rights reserved. For more information about ESRI® software, please visit [www.esri.com](http://www.esri.com). Topographic imagery used in maps throughout this report are Copyright © 2011 National Geographic Society. Street and aerial "hybrid" imagery used in maps throughout this report are Copyright © 2010 Microsoft Corporation and its data suppliers.



**RecCheck Report for : SDBA**

| DATABASE                    | STATUS           | DISTANCE     | ELEVATION | MAP ID      |
|-----------------------------|------------------|--------------|-----------|-------------|
| Hist-CA                     | No Longer Listed | Subject Site | 751 ft    | <b>1</b>    |
| SITE NAME                   |                  |              | MAPS      | ID          |
| Rancho Jurupa Park, Phase 3 |                  |              | 1,4       | 1.63706E+11 |
| ADDRESS                     |                  |              | CITY      | ZIP         |
| 4800 Crestmore Road         |                  |              | Riverside | 8557915081  |

**DETAILS**

Original Database: NPDES-SW-CA  
 Last Agency Status: Listed  
 Archive Date: 06/01/16  
 No Longer Listed-Registered Meas ID: 404606  
 Registered Meas Type: Construction  
 WDID: 8 33C358978  
 Received Date: Not Reported  
 Processed Date: 6/30/2010  
 Termination Date: 9/2/2010  
 Status Code Name: Terminated  
 Status Date: 3/20/2012  
 REGION: 8  
 County Code: 33  
 Place Size: 14  
 Place Size Unit: Acres  
 Facility County: Riverside  
 Facility Contact Name: Claire Clark  
 Facility Contact Title: Project Manager  
 Facility Contact Phone: 951-955-4310  
 Facility Contact Phone Extension: Not Reported  
 Facility Contact Email Address: Not Reported  
 Operator Name: County of Riverside, Regional Park Open Space District  
 Operator Address: 4600 Crestmore Road  
 Operator City: Riverside  
 Operator State: California  
 Operator Zip: 92509  
 Operator Contact Name: Claire Clark  
 Operator Contact Title: Project Manager



Operator Contact Phone: 951-955-4310  
Operator Contact Phone Extension: Not Reported  
Operator Contact Email Address: Not Reported  
Operator Type: Other  
Developer Name: Nature Tech Landscaping, Inc.  
Developer Address: 1760 Marlborough Avenue  
Developer City: Riverside  
Developer State: California  
Developer Zip: 92507  
Developer Contact Name: Bart Signor  
Developer Contact Title: Construction Manager  
Constype Linear Utility Ind: Not Reported  
Emergency Phone Number: Not Reported  
Emergency phone Number Extension: Not Reported  
Constype Aboveground Ind: Not Reported  
Constype Belowground Ind: Not Reported  
Constype Cable Line Ind: Not Reported  
Constype Comm line Ind: Not Reported  
Constype Commercial Ind: Not Reported  
Constype Electrical Line Ind: Not Reported  
Constype Gas Line Ind: Not Reported  
Constype Industrial Ind: Not Reported  
Constype Other Description: Park Improvements  
Constype Other Ind: Y  
Constype Recons Ind: Not Reported  
Constype Residential Ind: Not Reported  
Constype Transport Ind: Not Reported  
Constype Utility Description: Not Reported  
Constype Utility Ind: Not Reported  
Constype Water Sewer Ind: Not Reported  
Dir Discharge Us Water Ind: NO  
Receiving Water Name: Not Reported  
Certifier Name: Not Reported  
Certifier Title: Not Reported  
Certification Date: Not Reported  
Primary SIC: Not Reported  
Secondary SIC: Not Reported  
Tertiary SIC: Not Reported

Registered Meas ID: 404606  
Registered Meas Type: Construction  
WDID: 8 33C358978  
Received Date: Not Reported  
Processed Date: 6/30/2010  
Termination Date: 9/2/2010  
Status Code Name: Terminated  
Status Date: 3/20/2012  
REGION: 8  
County Code: 33  
Place Size: 15

Place Size Unit: Acres  
Facility County: Riverside  
Facility Contact Name: Claire Clark  
Facility Contact Title: Project Manager  
Facility Contact Phone: 951-955-4310  
Facility Contact Phone Extension: Not Reported  
Facility Contact Email Address: Not Reported  
Operator Name: County of Riverside, Regional Park Open Space District  
Operator Address: 4600 Crestmore Road  
Operator City: Riverside  
Operator State: California  
Operator Zip: 92509  
Operator Contact Name: Claire Clark  
Operator Contact Title: Project Manager  
Operator Contact Phone: 951-955-4310  
Operator Contact Phone Extension: Not Reported  
Operator Contact Email Address: Not Reported  
Operator Type: Other  
Developer Name: Nature Tech Landscaping, Inc.  
Developer Address: 1760 Marlborough Avenue  
Developer City: Riverside  
Developer State: California  
Developer Zip: 92507  
Developer Contact Name: Bart Signor  
Developer Contact Title: Construction Manager  
Constype Linear Utility Ind: Not Reported  
Emergency Phone Number: Not Reported  
Emergency phone Number Extension: Not Reported  
Constype Aboveground Ind: Not Reported  
Constype Belowground Ind: Not Reported  
Constype Cable Line Ind: Not Reported  
Constype Comm line Ind: Not Reported  
Constype Commercial Ind: Not Reported  
Constype Electrical Line Ind: Not Reported  
Constype Gas Line Ind: Not Reported  
Constype Industrial Ind: Not Reported  
Constype Other Description: Park Improvements  
Constype Other Ind: Y  
Constype Recons Ind: Not Reported  
Constype Residential Ind: Not Reported  
Constype Transport Ind: Not Reported  
Constype Utility Description: Not Reported  
Constype Utility Ind: Not Reported  
Constype Water Sewer Ind: Not Reported  
Dir Discharge Us Water Ind: NO  
Receiving Water Name: Not Reported  
Certifier Name: Not Reported  
Certifier Title: Not Reported  
Certification Date: Not Reported  
Primary SIC: Not Reported

Secondary SIC: Not Reported

Tertiary SIC: Not Reported

| DATABASE                   | STATUS           | DISTANCE     | ELEVATION | MAP ID      |
|----------------------------|------------------|--------------|-----------|-------------|
| Hist-CA                    | No Longer Listed | Subject Site | 751 ft    | <b>1</b>    |
| SITE NAME                  |                  |              | MAPS      | ID          |
| Rancho Jurupa Park Phase 3 |                  |              | 1,4       | 1.63629E+11 |
| ADDRESS                    |                  |              | CITY      | ZIP         |
| 4800 Crestmore Rd          |                  |              | Riverside | 8557915081  |

### DETAILS

Original Database: NPDES-SW-CA

Last Agency Status: Listed

Archive Date: 06/01/16

No Longer Listed-Registered Meas ID: 404511

Registered Meas Type: Construction

WDID: 8 33C358903

Received Date: Not Reported

Processed Date: 6/28/2010

Termination Date: 9/2/2010

Status Code Name: Terminated

Status Date: 9/2/2010

REGION: 8

County Code: 33

Place Size: 14

Place Size Unit: Acres

Facility County: Riverside

Facility Contact Name: Claire Clark

Facility Contact Title: Not Reported

Facility Contact Phone: 951-955-4310

Facility Contact Phone Extension: Not Reported

Facility Contact Email Address: Not Reported

Operator Name: Riverside County Regional Park Open Space Dist

Operator Address: 4800 Crestmore Rd

Operator City: Riverside

Operator State: California

Operator Zip: 92509

Operator Contact Name: Claire Clark

Operator Contact Title: Project Manager

Operator Contact Phone: 951-955-4310

Operator Contact Phone Extension: Not Reported

Operator Contact Email Address: Not Reported

Operator Type: Private Business  
Developer Name: Nature Tech Landscaping Inc  
Developer Address: 1760 Marlborough Ave  
Developer City: Riverside  
Developer State: California  
Developer Zip: 92509  
Developer Contact Name: Claire Clark  
Developer Contact Title: Project Manager  
Constype Linear Utility Ind: N  
Emergency Phone Number: Not Reported  
Emergency phone Number Extension: Not Reported  
Constype Aboveground Ind: Not Reported  
Constype Belowground Ind: Not Reported  
Constype Cable Line Ind: Not Reported  
Constype Comm line Ind: Not Reported  
Constype Commercial Ind: Not Reported  
Constype Electrical Line Ind: Not Reported  
Constype Gas Line Ind: Not Reported  
Constype Industrial Ind: Not Reported  
Constype Other Description: Park Improvements  
Constype Other Ind: Y  
Constype Recons Ind: Not Reported  
Constype Residential Ind: Not Reported  
Constype Transport Ind: Not Reported  
Constype Utility Description: Not Reported  
Constype Utility Ind: Not Reported  
Constype Water Sewer Ind: Not Reported  
Dir Discharge Us Water Ind: NO  
Receiving Water Name: Not Reported  
Certifier Name: Not Reported  
Certifier Title: Not Reported  
Certification Date: Not Reported  
Primary SIC: Not Reported  
Secondary SIC: Not Reported  
Tertiary SIC: Not Reported

Registered Meas ID: 404511  
Registered Meas Type: Construction  
WDID: 8 33C358903  
Received Date: Not Reported  
Processed Date: 6/28/2010  
Termination Date: 9/2/2010  
Status Code Name: Terminated  
Status Date: 9/2/2010  
REGION: 8  
County Code: 33  
Place Size: 15  
Place Size Unit: Acres  
Facility County: Riverside  
Facility Contact Name: Claire Clark

Facility Contact Title: Not Reported  
Facility Contact Phone: 951-955-4310  
Facility Contact Phone Extension: Not Reported  
Facility Contact Email Address: Not Reported  
Operator Name: Riverside County Regional Park Open Space Dist  
Operator Address: 4800 Crestmore Rd  
Operator City: Riverside  
Operator State: California  
Operator Zip: 92509  
Operator Contact Name: Claire Clark  
Operator Contact Title: Project Manager  
Operator Contact Phone: 951-955-4310  
Operator Contact Phone Extension: Not Reported  
Operator Contact Email Address: Not Reported  
Operator Type: Private Business  
Developer Name: Nature Tech Landscaping Inc  
Developer Address: 1760 Marlborough Ave  
Developer City: Riverside  
Developer State: California  
Developer Zip: 92509  
Developer Contact Name: Claire Clark  
Developer Contact Title: Project Manager  
Constype Linear Utility Ind: N  
Emergency Phone Number: Not Reported  
Emergency phone Number Extension: Not Reported  
Constype Aboveground Ind: Not Reported  
Constype Belowground Ind: Not Reported  
Constype Cable Line Ind: Not Reported  
Constype Comm line Ind: Not Reported  
Constype Commercial Ind: Not Reported  
Constype Electrical Line Ind: Not Reported  
Constype Gas Line Ind: Not Reported  
Constype Industrial Ind: Not Reported  
Constype Other Description: Park Improvements  
Constype Other Ind: Y  
Constype Recons Ind: Not Reported  
Constype Residential Ind: Not Reported  
Constype Transport Ind: Not Reported  
Constype Utility Description: Not Reported  
Constype Utility Ind: Not Reported  
Constype Water Sewer Ind: Not Reported  
Dir Discharge Us Water Ind: NO  
Receiving Water Name: Not Reported  
Certifier Name: Not Reported  
Certifier Title: Not Reported  
Certification Date: Not Reported  
Primary SIC: Not Reported  
Secondary SIC: Not Reported  
Tertiary SIC: Not Reported



| DATABASE                   | STATUS | DISTANCE     | ELEVATION | MAP ID    |
|----------------------------|--------|--------------|-----------|-----------|
| ICIS-NPDES-US              | Listed | Subject Site | 751 ft    | <b>1</b>  |
| SITE NAME                  |        |              | MAPS      | ID        |
| RANCHO JURUPA PARK PHASE 3 |        |              | 1,4       | CAW407369 |
| ADDRESS                    |        |              | CITY      | ZIP       |
| 4800 CRESTMORE RD          |        |              | RIVERSIDE | 92509     |

**DETAILS**

Facility Permit Information

Note: To view complete NPDES report go to URL below and click on Envirofacts Report, select ICIS NPDES

URL: <https://echo.epa.gov/detailed-facility-report?fid=110070084869>

ICIS Facility Interest ID: 3600737273

Facility Registry Service (FRS) ID: 110070084869

Facility Type: Not Reported

Supplemental Address Info: Not Reported

County FIPS Code: Not Reported

Agency Provided Latitude: Not Reported

Agency Provided Longitude: Not Reported

Impaired Waters: Not Reported

Inspection Information

: Not Reported

Permit Schedule Violations

: Not Reported

Compliance Schedule Violations

: Not Reported

Single Event Violations

: Not Reported

CWA Enforcement Actions

: Not Reported

Effluent Violation Information

: Not Reported

NAICS Descriptions

: Not Reported

SICS Descriptions

: Not Reported

| DATABASE | STATUS | DISTANCE | ELEVATION | MAP ID |
|----------|--------|----------|-----------|--------|
|----------|--------|----------|-----------|--------|

| CRSP-CA   | Listed | Subject Site | 754 ft    | <b>2</b> |
|---|--------|--------------|-----------|----------|
| SITE NAME   |        |              | MAPS      | ID       |
| Riv Co Regional Parks HQ Expansion  |        |              | 1,4       | 511391   |
| ADDRESS   |        |              | CITY      | ZIP      |
| 4600 CRESTMORE RD   |        |              | RIVERSIDE | 92509    |
| DETAILS   |        |              |           |          |
| <p>Site Regulated Program Information</p> <p>Site ID: 511391</p> <p>Site EI ID: 865320</p> <p>Agency Provided Latitude: 33.9812</p> <p>Agency Provided Longitude: -117.4098</p> <p>Program Description: Construction Storm Water</p> <p>Evaluation Information</p> <p>: Not Reported</p> <p>:Violation Information</p> <p>: Not Reported</p> <p>:Enforcement Information</p> <p>: Not Reported</p> <p>:Chemical Information</p> <p>: Not Reported</p> <p>:Coordinate Information</p> <p>: Not Reported</p> <p>:</p> |        |              |           |          |

| DATABASE  | STATUS | DISTANCE     | ELEVATION     | MAP ID       |
|---|--------|--------------|---------------|--------------|
| HWIS-CA   | Listed | Subject Site | 754 ft        | <b>2</b>     |
| SITE NAME   |        |              | MAPS          | ID           |
| RIVERSIDE COUNTY - REGINAL PARK & OPEN SPACE DISTRICT   |        |              | 1,4           | CAC003002958 |
| ADDRESS   |        |              | CITY          | ZIP          |
| 4600 CRESTMORE RD.                                      |        |              | JURUPA VALLEY | 92509        |
| DETAILS   |        |              |               |              |
| <p>Facility Information</p> <p>EPA ID: CAC003002958</p> |        |              |               |              |

Facility County: 33  
 Mailing Street: 4600 CRESTMORE RD.  
 Mailing City: JURUPA VALLEY  
 Mailing State: CA  
 Mailing Zip: 92509  
 Contact Name: RIVERSIDE COUNTY - REGINAL PARK  
 Contact Phone: Not Reported

**Generator Details**

Year: 2019  
 TONS: Not Reported  
 TSD EPA ID: AZR000520882  
 Category Code: 151  
 Category Description: Asbestos containing waste  
 Method Description: LANDFILL OR SURFACE IMPOUNDMENT THAT WILL BE CLOSED AS LANDFILL( TO INCLUDE ON-SITE TREATMENT AND/OR STABILIZATION)

| DATABASE  | STATUS | DISTANCE     | ELEVATION     | MAP ID       |
|---|--------|--------------|---------------|--------------|
| RCRA-NON-US   | Listed | Subject Site | 754 ft        | <b>2</b>     |
| SITE NAME   |        |              | MAPS          | ID           |
| RIVERSIDE COUNTY - REGINAL PARK & OPEN SPACE DISTRICT   |        |              | 1,4           | CAC002999333 |
| ADDRESS   |        |              | CITY          | ZIP          |
| 4600 Crestmore Rd   |        |              | Jurupa Valley | 92509        |
| DETAILS   |        |              |               |              |
| More Details: <a href="https://enviro.epa.gov/envirofacts/rcrainfo/facility?handlerId=CAC002999333">https://enviro.epa.gov/envirofacts/rcrainfo/facility?handlerId=CAC002999333</a> |        |              |               |              |
| Reporting Universe: Other   |        |              |               |              |

| DATABASE                       | STATUS | DISTANCE     | ELEVATION | MAP ID    |
|--------------------------------|--------|--------------|-----------|-----------|
| SDWIS-US                       | Active | Subject Site | 754 ft    | <b>2</b>  |
| SITE NAME                      |        |              | MAPS      | ID        |
| LAWLER PARK - RIV.COUNTY PARKS |        |              | 1,4       | CA3301567 |



| ADDRESS           | CITY      | ZIP   |
|-------------------|-----------|-------|
| 4600 CRESTMORE RD | RIVERSIDE | 92506 |

**DETAILS**

Public Water

PWS ID: CA3301567

Address Line2: -

Primary Source Code: GW

PWS Deactivation Date: -

Water System and Admin Contact

EPA Region: 09

PWS Activity Status: Active

PWS Type: Transient non-community system

Population Served Count: 25

Submission Status: Y

Pop Cat 5: <=500

Pop Cat 11: <=100

Organization Name: BREWER, MARC

Admin Name: BREWER, MARC

Phone Number: -

Fax Number: -

Contact Address: 4600 CRESTMORE RD

Contact Address 2: -

Country Code: US

Enforcements

Enforcement ID: 1403726

Originator Code: S

Enforcement Fiscal Year: 2014

Enforcement Date: 08/12/2014

Enforcement Action Type Code: SFJ

Enforcement Action Type Description: St Formal NOV issued

Enforcement ID: 1303486

Originator Code: S

Enforcement Fiscal Year: 2013

Enforcement Date: 01/30/2013

Enforcement Action Type Code: SFJ

Enforcement Action Type Description: St Formal NOV issued

Enforcement ID: 1303538

Originator Code: S

Enforcement Fiscal Year: 2013

Enforcement Date: 02/21/2013

Enforcement Action Type Code: SOX

Enforcement Action Type Description: St Compliance achieved

Enforcement ID: 302627

Originator Code: S

Enforcement Fiscal Year: 2003

Enforcement Date: 07/17/2003

Enforcement Action Type Code: SFJ

Enforcement Action Type Description: St Formal NOV issued

Enforcement ID: 0300004

Violation ID: 0300004

Originator Code: S

Enforcement Fiscal Year: 2003

Enforcement Date: 07/17/2003

Enforcement Action Type Code: SFJ

Enforcement Action Type Description: St Formal NOV issued

Enforcement Action Category: Informal

Note: This site has numerous enforcement records, only the most recent of them are reported. Please contact ERS if additional details are required.

#### Violations

Violation ID: 1400006

Originator Code: S

Violation Fiscal Year: 2014

Contaminant Code: 3100

Contaminant Name: Coliform (TCR)

Violation Code: 23

Violation Name: Monitoring, Routine Major (TCR)

Drinking water rule code: 110

Drinking water rule name: Total Coliform Rule

Beginning of Compliance Period: 04/01/2014

End of Compliance Period: 06/30/2014

Violation ID: 1300005

Originator Code: S

Violation Fiscal Year: 2012

Contaminant Code: 1040

Contaminant Name: Nitrate

Violation Code: 03

Violation Name: Monitoring, Regular

Drinking water rule code: 331

Drinking water rule name: Nitrates

Beginning of Compliance Period: 01/01/2012

End of Compliance Period: 12/31/2012

Violation ID: 300004

Originator Code: S

Violation Fiscal Year: 2003

Contaminant Code: 3100  
 Contaminant Name: Coliform (TCR)  
 Violation Code: 23  
 Violation Name: Monitoring, Routine Major (TCR)  
 Drinking water rule code: 110  
 Drinking water rule name: Total Coliform Rule  
 Beginning of Compliance Period: 04/01/2003  
 End of Compliance Period: 06/30/2003

Note: This site has numerous violation records, only the most recent of them are reported. Please contact ERS if additional details are required.

Treatment  
 : Not Reported  
 Geological Area  
 Area Type: County  
 PWS Type: Transient non-community system

| DATABASE                      | STATUS | DISTANCE     | ELEVATION | MAP ID    |
|-------------------------------|--------|--------------|-----------|-----------|
| SDWIS-US                      | Active | Subject Site | 754 ft    | <b>2</b>  |
| SITE NAME                     |        |              | MAPS      | ID        |
| HURKEY CREEK - RIV. CO. PARKS |        |              | 1,4       | CA3301564 |
| ADDRESS                       |        |              | CITY      | ZIP       |
| 4600 CRESTMORE RD             |        |              | RIVERSIDE | 92506     |

**DETAILS**

Public Water  
 PWS ID: CA3301564  
 Address Line2: -  
 Primary Source Code: GW  
 PWS Deactivation Date: -

Water System and Admin Contact  
 EPA Region: 09  
 PWS Activity Status: Active  
 PWS Type: Transient non-community system  
 Population Served Count: 500  
 Submission Status: Y

Pop Cat 5: <=500

Pop Cat 11: 101-500

Organization Name: BREWER, MARC

Admin Name: BREWER, MARC

Phone Number: -

Fax Number: -

Contact Address: 4600 CRESTMORE RD

Contact Address 2: -

Country Code: US

#### Enforcements

Enforcement ID: 1303482

Originator Code: S

Enforcement Fiscal Year: 2013

Enforcement Date: 01/30/2013

Enforcement Action Type Code: SFJ

Enforcement Action Type Description: St Formal NOV issued

Enforcement ID: 1303539

Originator Code: S

Enforcement Fiscal Year: 2013

Enforcement Date: 02/21/2013

Enforcement Action Type Code: SOX

Enforcement Action Type Description: St Compliance achieved

Enforcement ID: 501131

Originator Code: S

Enforcement Fiscal Year: 2005

Enforcement Date: 06/22/2005

Enforcement Action Type Code: SFJ

Enforcement Action Type Description: St Formal NOV issued

Enforcement ID: 502949

Originator Code: S

Enforcement Fiscal Year: 2005

Enforcement Date: 06/22/2005

Enforcement Action Type Code: SFJ

Enforcement Action Type Description: St Formal NOV issued

Enforcement ID: 0500001

Violation ID: 0500001

Originator Code: S

Enforcement Fiscal Year: 2005

Enforcement Date: 06/22/2005

Enforcement Action Type Code: SFJ

Enforcement Action Type Description: St Formal NOV issued

Enforcement Action Category: Informal

Note: This site has numerous enforcement records, only the most recent of them are reported. Please contact ERS if

additional details are required.

#### Violations

Violation ID: 1300004

Originator Code: S

Violation Fiscal Year: 2012

Contaminant Code: 1040

Contaminant Name: Nitrate

Violation Code: 03

Violation Name: Monitoring, Regular

Drinking water rule code: 331

Drinking water rule name: Nitrates

Beginning of Compliance Period: 01/01/2012

End of Compliance Period: 12/31/2012

Violation ID: 500003

Originator Code: S

Violation Fiscal Year: 2005

Contaminant Code: 3100

Contaminant Name: Coliform (TCR)

Violation Code: 24

Violation Name: Monitoring, Routine Minor (TCR)

Drinking water rule code: 110

Drinking water rule name: Total Coliform Rule

Beginning of Compliance Period: 05/01/2005

End of Compliance Period: 05/31/2005

Violation ID: 300002

Originator Code: S

Violation Fiscal Year: 2003

Contaminant Code: 3100

Contaminant Name: Coliform (TCR)

Violation Code: 23

Violation Name: Monitoring, Routine Major (TCR)

Drinking water rule code: 110

Drinking water rule name: Total Coliform Rule

Beginning of Compliance Period: 04/01/2003

End of Compliance Period: 06/30/2003

Note: This site has numerous violation records, only the most recent of them are reported. Please contact ERS if additional details are required.

#### Treatment

: Not Reported

Geological Area

Area Type: County

PWS Type: Transient non-community system



| DATABASE                       | STATUS | DISTANCE     | ELEVATION | MAP ID    |
|--------------------------------|--------|--------------|-----------|-----------|
| SDWIS-US                       | Active | Subject Site | 754 ft    | <b>2</b>  |
| SITE NAME                      |        |              | MAPS      | ID        |
| MCCALL PARK - RIV.COUNTY PARKS |        |              | 1,4       | CA3301570 |
| ADDRESS                        |        |              | CITY      | ZIP       |
| 4600 CRESTMORE RD              |        |              | RIVERSIDE | 92506     |

**DETAILS**

Public Water  
PWS ID: CA3301570  
Address Line2: -  
Primary Source Code: GW  
PWS Deactivation Date: -

Water System and Admin Contact  
EPA Region: 09  
PWS Activity Status: Active  
PWS Type: Transient non-community system  
Population Served Count: 25  
Submission Status: Y  
Pop Cat 5: <=500  
Pop Cat 11: <=100  
Organization Name: BREWER, MARC  
Admin Name: BREWER, MARC  
Phone Number: -  
Fax Number: -  
Contact Address: 4600 CRESTMORE RD  
Contact Address 2: -  
Country Code: US

Enforcements  
Enforcement ID: 1403729  
Originator Code: S  
Enforcement Fiscal Year: 2014  
Enforcement Date: 08/12/2014  
Enforcement Action Type Code: SFJ  
Enforcement Action Type Description: St Formal NOV issued

Enforcement ID: 1303610  
Originator Code: S  
Enforcement Fiscal Year: 2013  
Enforcement Date: 01/30/2013  
Enforcement Action Type Code: SFJ  
Enforcement Action Type Description: St Formal NOV issued

Enforcement ID: 1203466  
Violation ID: 1300009  
Originator Code: S  
Enforcement Fiscal Year: 2012  
Enforcement Date: 07/16/2012  
Enforcement Action Type Code: SFL  
Enforcement Action Type Description: St AO (w/o penalty) issued  
Enforcement Action Category: Formal

Enforcement ID: 1203466  
Violation ID: 1300010  
Originator Code: S  
Enforcement Fiscal Year: 2012  
Enforcement Date: 07/16/2012  
Enforcement Action Type Code: SFL  
Enforcement Action Type Description: St AO (w/o penalty) issued  
Enforcement Action Category: Formal

Enforcement ID: 1203466  
Violation ID: 1200006  
Originator Code: S  
Enforcement Fiscal Year: 2012  
Enforcement Date: 07/16/2012  
Enforcement Action Type Code: SFL  
Enforcement Action Type Description: St AO (w/o penalty) issued  
Enforcement Action Category: Formal

Note: This site has numerous enforcement records, only the most recent of them are reported. Please contact ERS if additional details are required.

#### Violations

Violation ID: 1500016  
Originator Code: S  
Violation Fiscal Year: 2015  
Contaminant Code: 1040  
Contaminant Name: Nitrate  
Violation Code: 02  
Violation Name: Maximum Contaminant Level Violation, Average  
Drinking water rule code: 331  
Drinking water rule name: Nitrates  
Violation Measure: 50  
Unit of Measure: MG/L

State Maximum Contaminant Level: 45  
Beginning of Compliance Period: 01/01/2015  
End of Compliance Period: 03/31/2015

Violation ID: 1400014  
Originator Code: S  
Violation Fiscal Year: 2014  
Contaminant Code: 1040  
Contaminant Name: Nitrate  
Violation Code: 02  
Violation Name: Maximum Contaminant Level Violation, Average  
Drinking water rule code: 331  
Drinking water rule name: Nitrates  
Violation Measure: 51  
Unit of Measure: MG/L  
State Maximum Contaminant Level: 45  
Beginning of Compliance Period: 07/01/2014  
End of Compliance Period: 09/30/2014

Violation ID: 1400015  
Originator Code: S  
Violation Fiscal Year: 2014  
Contaminant Code: 1040  
Contaminant Name: Nitrate  
Violation Code: 02  
Violation Name: Maximum Contaminant Level Violation, Average  
Drinking water rule code: 331  
Drinking water rule name: Nitrates  
Violation Measure: 50  
Unit of Measure: MG/L  
State Maximum Contaminant Level: 45  
Beginning of Compliance Period: 10/01/2014  
End of Compliance Period: 12/31/2014

Note: This site has numerous violation records, only the most recent of them are reported. Please contact ERS if additional details are required.

Treatment  
: Not Reported  
Geological Area  
Area Type: County  
PWS Type: Transient non-community system

| DATABASE | STATUS | DISTANCE | ELEVATION | MAP ID |
|----------|--------|----------|-----------|--------|
|          |        |          |           |        |





Site-Visit Data Count: 0  
 Coordinate Collection Method: G  
 Coordinate Accuracy: 5  
 Coordinate Datum: NAD83  
 Decimal Coordinate Datum: NAD83  
 Agency Provided Latitude: 33.9787222  
 Agency Provided Longitude: -117.409611

| DATABASE               | STATUS | DISTANCE     | ELEVATION | MAP ID   |
|------------------------|--------|--------------|-----------|----------|
| USGS-Waterwells-US     | Listed | Subject Site | 750 ft    | <b>3</b> |
| SITE NAME              |        |              | MAPS      | ID       |
| 002S005W21Q001S        |        |              | 1,4       | 69393    |
| ADDRESS                |        |              | CITY      | ZIP      |
| Not Reported by Agency |        |              |           |          |

### DETAILS

Note: This is an ERS assigned ID.  
 Agency Code: USGS  
 Site ID Number: 335843117243501  
 Site Type Code: GW  
 County Code: 65  
 District Code: 6  
 State Code: 6  
 Country Code: US  
 Altitude of Gage/Land Surface: 750  
 Map Name: RIVERSIDE WEST  
 Method Altitude Determined: M  
 Altitude Accuracy: 10  
 Altitude Datum: NGVD29  
 Topographic Setting Code: G  
 Flags for Type of Data Collected: NNNNNNNNNNNNNNNNNNNNNNNNNNNNNNNNNNN  
 Flags for Instruments at Site: NNNNNNNNNNNNNNNNNNNNNNNNNNNNNNNNNNN  
 Date of First Construction: 20010922  
 Mean Greenwich Time Offset: PST  
 Local Standard Time Flag: Y  
 Data Reliability Code: C  
 Data-Other GW Files: Y Y Y  
 National Aquifer Code: N100CACSTL  
 Local Aquifer Code: 100CNZC  
 Local Aquifer Type Code: U  
 Well Depth: 85  
 Hole Depth: 85

Source of Depth Data: L  
 Project Number: 470652422  
 Real-Time Data Flag: 0  
 Peak-Streamflow Data Count: 0  
 Water-Quality Data Begin Date: 11/16/2001  
 Water-Quality Data End Date: 11/16/2001  
 Water-Quality Data Count: 1  
 GW-Level Measurements Begin Date: 9/25/2001  
 GW-Level Measurements End Date: 3/12/2003  
 GW-Level Measurements Count: 9  
 Site-Visit Data Count: 0  
 Coordinate Collection Method: G  
 Coordinate Accuracy: 5  
 Coordinate Datum: NAD83  
 Decimal Coordinate Datum: NAD83  
 Agency Provided Latitude: 33.9787222  
 Agency Provided Longitude: -117.409611

| DATABASE   | STATUS | DISTANCE      | ELEVATION | MAP ID       |
|--|--------|---------------|-----------|--------------|
| FRS-US   | Listed | 0.03 miles NW | 732 ft    | <b>4</b>     |
| SITE NAME  |        |               | MAPS      | ID           |
| RUBIDOUX COMMUNITY SVCS  |        |               | 1,4       | 110006485721 |
| ADDRESS  |        |               | CITY      | ZIP          |
| 5062 RIO RD  |        |               | RUBIDOUX  | 92509        |
| DETAILS  |        |               |           |              |
| FRS Facility Detail Report URL: <a href="https://frs-public.epa.gov/ords/frspublic2/fiiquerydetail.dispprogramfacility?pregistryid=110006485721">https://frs-public.epa.gov/ords/frspublic2/fiiquerydetail.dispprogramfacility?pregistryid=110006485721</a><br>Registry ID: 110006485721 |        |               |           |              |

| DATABASE                             | STATUS | DISTANCE      | ELEVATION | MAP ID    |
|--------------------------------------|--------|---------------|-----------|-----------|
| AIR-DIST-CA                          | Listed | 0.16 miles NE | 759 ft    | <b>5</b>  |
| SITE NAME                            |        |               | MAPS      | ID        |
| RUBIDOUX COMMUNITY SERVICES DISTRICT |        |               | 1,4       | 101091-SC |
| ADDRESS                              |        |               | CITY      | ZIP       |
|                                      |        |               |           |           |

4284 EXMOOR CT

RUBIDOUX

92509

**DETAILS**

District: South Coast AQMD

Compliance URL: <http://www3.aqmd.gov/webappl/fim/prog/novnc.aspx?facid=101091>

Note: For additional Facility, Equipment, Emissions, Hearing Board or Transportation Plan Information click on different tabs.

Facility Id: 101091

County Code: RV

County: Riverside

Facility Status Code: A

Facility Status: ACTIVE

Number of Employees: 0

Location Zip Code Extension: Not Reported

Facility Representative First Name: JOSEPH

Facility Representative Last Name: ZOBA

Location Area Code: 951

Location Phone Number: 6846900

Location Phone Extension: Not Reported

Mailing Address: P O BOX 3098

Mailing City: RUBIDOUX

Mailing State: CA

Mailing Zip Code: 92919

Mailing Zip Code Extension: Not Reported

Mailing Area Code: 951

Mailing Phone Number: 6846900

Mailing Phone Extension: Not Reported

Mailing Representative First Name: JOSEPH

Mailing Representative Last Name: ZOBA

**DATABASE****STATUS****DISTANCE****ELEVATION****MAP ID**

CRSP-CA

Listed

0.16 miles NE

759 ft

**6****SITE NAME****MAPS****ID**

Lift Station - Exmoor

1,4

63320

**ADDRESS****CITY****ZIP**

4282 EXMOOR CT

JURUPA VALLEY

92509

**DETAILS**

Site Regulated Program Information

Site ID: 63320

Site EI ID: 10323244

Agency Provided Latitude: 33.98517

Agency Provided Longitude: -117.40696

Program Description: Chemical Storage Facilities

#### Evaluation Information

Evaluation Date: 4/25/2017

Violations Found? (Y/N): No

Evaluation General Type: Compliance Evaluation Inspection

Evaluation Type: Routine done by local agency

Evaluation Note(s): HM disclosure inspection

Evaluation Division: Riverside County Department of Env Health

Evaluation Program: HMRRP

Evaluation Source: CERS

Evaluation Date: 4/17/2015

Violations Found? (Y/N): Yes

Evaluation General Type: Compliance Evaluation Inspection

Evaluation Type: Routine done by local agency

Evaluation Note(s): HM inspection

Evaluation Division: Riverside County Department of Env Health

Evaluation Program: HMRRP

Evaluation Source: CERS

#### Violation Information

Violation Date: 4/17/2015

Citation: HSC 6.95 25508.1(f) - California Health and Safety Code, Chapter 6.95, Section(s) 25508.1(f)

Violation Description: Failure to electronically update the business plan within 30 days of a substantial change.

Violation Note(s): Returned to compliance on 05/22/2015.

Violation Division: Riverside County Department of Env Health

Violation Program: HMRRP

Violation Source: CERS

Violation Date: 4/17/2015

Citation: HSC 6.95 25508.1(a)-(e) - California Health and Safety Code, Chapter 6.95, Section(s) 25508.1(a)-(e)

Violation Description: Failure to electronically update business plan within 30 days of any one of the following events: A 100 percent or more increase in the quantity of a previously disclosed material. Any handling of a previously undisclosed hazardous materials at or above reportable quantities. A change of business address, business ownership, or business name.

Violation Note(s): Returned to compliance on 05/22/2015.

Violation Division: Riverside County Department of Env Health

Violation Program: HMRRP

Violation Source: CERS

#### Enforcement Information

Enforcement Action Date: 4/17/2015

Enforcement Action Type: Notice of Violation (Unified Program)

Enforcement Action Description: Notice of Violation Issued by the Inspector at the Time of Inspection

Enforcement Action Note(s): Not Reported

Enforcement Action Division: Riverside County Department of Env Health

Enforcement Action Program: HMRRP

Enforcement Action Source: CERS

Chemical Information

: Not Reported

:Coordinate Information

: Not Reported

:

| DATABASE            | STATUS                     | DISTANCE     | ELEVATION | MAP ID       |
|---------------------|----------------------------|--------------|-----------|--------------|
| SLIC-Closed-CA      | COMPLETED - CASE<br>CLOSED | 0.37 miles N | 756 ft    | <b>7</b>     |
| SITE NAME           |                            |              | MAPS      | ID           |
| POLY-FIBER FACILITY |                            |              | 1,4       | SL0606515945 |
| ADDRESS             |                            |              | CITY      | ZIP          |
| 4343 FORT DRIVE     |                            |              | RIVERSIDE |              |

**DETAILS**

Sites Details

URL: <http://geotracker.waterboards.ca.gov/profilereport.asp?globalid=SL0606515945>

Global ID: SL0606515945

Case Type: CLEANUP PROGRAM SITE

Status: COMPLETED - CASE CLOSED

Agency Provided Address: 4343 FORT DRIVE

Status Date: 4/22/2009

Cleanup Fund Case: NO

Lead Agency: SANTA ANA RWQCB (REGION 8)

Case Worker: ANA

Local Agency: Not Reported

Resolution Case Number: Not Reported

Location Case Number: Not Reported

File Location: Not Reported

Potential Contaminants of Concern: Not Reported

Potential Media Affected: OTHER GROUNDWATER (USES OTHER THAN DRINKING WATER)

Site History: Not Reported

Begin Date: 1/28/2004

How Discovered: OTHER MEANS

How Discovered Description: Not Reported

Stop Method: Not Reported

Stop Method Description: Not Reported

Agency Provided Latitude: 33.9907821268044

Agency Provided Longitude: -117.411891818047

#### Regulatory Activities Details

Action Date: 1/28/2004

Action Type: Other

Action: Leak Reported

Action Date: 9/15/2008

Action Type: ENFORCEMENT

Action: Staff Letter

Action Date: 9/15/2008

Action Type: ENFORCEMENT

Action: Staff Letter

Action Date: 11/20/2008

Action Type: ENFORCEMENT

Action: Staff Letter

Action Date: 4/22/2009

Action Type: ENFORCEMENT

Action: Closure/No Further Action Letter

#### Status History Details

Status Date: 4/22/2009

Status: COMPLETED - CASE CLOSED

Status Date: 4/15/2004

Status: OPEN - SITE ASSESSMENT

Status Date: 1/28/2004

Status: OPEN - CASE BEGIN DATE

#### Contact Details

Note: Contacts were last updated in 2021

Contact Type: REGIONAL BOARD CASEWORKER

Contact Name: AFSHIN NICK AMINI

Organization Name: SANTA ANA RWQCB (REGION 8)

Contact Address: 3737 MAIN STREET, SUITE 500

Contact City: RIVERSIDE

Contact Email: NICK.AMINI@WATERBOARDS.CA.GOV

Contact Phone Number: Not Reported

#### Methyl tertiary-butyl ether/Region Details

: Not Reported

|  |
|--|
|  |
|--|

| DATABASE   | STATUS | DISTANCE      | ELEVATION | MAP ID    |
|--|--------|---------------|-----------|-----------|
| County-LUST-Closed-CA  | Closed | 0.39 miles NE | 759 ft    | <b>8</b>  |
| SITE NAME  |        |               | MAPS      | ID        |
| Flabob Airport   |        |               | 1,4       | 89415-RSD |
| ADDRESS  |        |               | CITY      | ZIP       |
| 4130 Mennes Ave  |        |               | Riverside |           |
| DETAILS  |        |               |           |           |
| Site ID: 89415<br>Closed: Y<br>Employee: Rogers<br>Status: Closed/Action Completed<br>Case Type: Soil only is impacted |        |               |           |           |

| DATABASE  | STATUS                  | DISTANCE      | ELEVATION | MAP ID      |
|---|-------------------------|---------------|-----------|-------------|
| LUST-Closed-CA  | COMPLETED - CASE CLOSED | 0.39 miles NE | 759 ft    | <b>8</b>    |
| SITE NAME   |                         |               | MAPS      | ID          |
| FLABOB AIRPORT  |                         |               | 1,4       | T0606500142 |
| ADDRESS   |                         |               | CITY      | ZIP         |
| 4130 MENNES AVE   |                         |               | RIVERSIDE | 92509       |
| DETAILS   |                         |               |           |             |
| Sites Details<br>URL: <a href="http://geotracker.waterboards.ca.gov/profilereport.asp?globalid=T0606500142">http://geotracker.waterboards.ca.gov/profilereport.asp?globalid=T0606500142</a><br>Global ID: T0606500142<br>Case Type: LUST CLEANUP SITE<br>Status: COMPLETED - CASE CLOSED<br>Agency Provided Address: 4130 MENNES AVE<br>Status Date: 10/4/1989<br>Cleanup Fund Case: YES<br>Lead Agency: RIVERSIDE COUNTY LOP |                         |               |           |             |



Case Worker: RIV

Local Agency: RIVERSIDE COUNTY LOP

Resolution Case Number: 083301269T

Location Case Number: 89415

File Location: LOCAL AGENCY WAREHOUSE

Potential Contaminants of Concern: GASOLINE

Potential Media Affected: SOIL

Site History: Not Reported

Begin Date: 3/14/1989

How Discovered: OTHER MEANS

How Discovered Description: Not Reported

Stop Method: OTHER MEANS

Stop Method Description: Not Reported

Agency Provided Latitude: 33.9902

Agency Provided Longitude: -117.410263

#### Regulatory Activities Details

Action Date: 3/14/1989

Action Type: Other

Action: Leak Began

Action Date: 3/14/1989

Action Type: Other

Action: Leak Discovery

Action Date: 3/14/1989

Action Type: Other

Action: Leak Stopped

Action Date: 5/18/1989

Action Type: Other

Action: Leak Reported

Action Date: 10/3/1989

Action Type: ENFORCEMENT

Action: File review - RCDEH Upload Site File 5/20/2010

Action Date: 10/4/1989

Action Type: ENFORCEMENT

Action: Closure/No Further Action Letter - RCDEH10489

#### Status History Details

Status Date: 10/4/1989

Status: COMPLETED - CASE CLOSED

Status Date: 5/18/1989

Status: OPEN - SITE ASSESSMENT

Status Date: 4/25/1989

Status: OPEN - REMEDIATION

Status Date: 3/14/1989

Status: OPEN - CASE BEGIN DATE

Status Date: 3/14/1989

Status: OPEN - SITE ASSESSMENT

Contact Details

Note: Contacts were last updated in 2021

Contact Type: REGIONAL BOARD CASEWORKER

Contact Name: PATRICIA HANNON

Organization Name: SANTA ANA RWQCB (REGION 8)

Contact Address: 3737 MAIN STREET, SUITE 500

Contact City: RIVERSIDE

Contact Email: PATRICIA.HANNON@WATERBOARDS.CA.GOV

Contact Phone Number: Not Reported

Note: Contacts were last updated in 2021

Contact Type: LOCAL AGENCY CASEWORKER

Contact Name: RIVERSIDE COUNTY LOP

Organization Name: RIVERSIDE COUNTY LOP

Contact Address: 3880 LEMON ST SUITE 200

Contact City: RIVERSIDE

Contact Email: Not Reported

Contact Phone Number: 9519558980

Methyl tertiary-butyl ether/Region Details

: Not Reported

| DATABASE                    | STATUS    | DISTANCE     | ELEVATION | MAP ID       |
|-----------------------------|-----------|--------------|-----------|--------------|
| Response-CA                 | NO ACTION | 0.57 miles N | 768 ft    | <b>9</b>     |
| SITE NAME                   |           |              | MAPS      | ID           |
| ALFREDO LIMON               |           |              | 1,4       | CAR000200667 |
| ADDRESS                     |           |              | CITY      | ZIP          |
| 4230 Gandale Ln             |           |              | Riverside | 92509        |
| DETAILS                     |           |              |           |              |
| EnviroStor ID: CAR000200667 |           |              |           |              |

URL: <http://www.envirostor.dtsc.ca.gov/public/profilereport.asp?globalid=CAR000200667>

Cleanup Status: NO ACTION

Agency Provided Address: 4230 GANDALE LN

County: RIVERSIDE